EXPLOSIVE DISPOSAL ENGINEERING & TECHNOLOGY, LTD.

Grid Work Progress/Completion Accounting Sheet

GRID: _____

Date	Excavations	Contacts >2 Ft.	M/H	UXO's Found	UXO Scrap	Flagged Anomolies	Lbs. Scrap	Remarks	TM#	Signature
02 DEC (M)	42	0		1	63	42	8	FOUND 1EA 40mm HE SITE + EQUIP FAM ONLY 2HRS OF DIGS		
03 DEC (T)	91	0		0	102	91	10			
04 DEC (W)	123	0		2	200	123	10	FOUND 1EA 40mm HE + 1EA GREN. FUZE		
05 DEC (T)	150	0		0	220	150	10			
06 DEC (F)	150	0		0	248	150	12			
09 DEC (M)	150	0		0	209	150	10			
10 DEC (T)	31	0		0	65	31	8	2HR RAIN DELAY		
11 DEC (W)	49	0		0	109	49	10	SEC. COMPLETE AT 1700HRS.		
								(TOTAL # OF DIGS 786)		

	Date	Remarks	Signature
MAG & complete			
Grid complete			
Quality control check complete			
Customer QA check complete			
Additional comments			



REFERENCE PT. EACH INCREMENT LINE EQUALS 5 FEET

Quadrant

3	4
1	2

SECTION: 1

GRID: I 14

REMARKS:

Date	Section	Coordinates	QTY	UXO	Condition (Live/Inert)	Depth
02 DEC		N E 03 42	1	40mm	Live	1'
04 DEC		27 42	1	6rFt	Live	1'
04 DEC		72 53	1	40mm	Live	1'
					? Inert	

(HRS. ON SITE)

RON BOYD - - 24 HRS

WENDEL CHEERS - 54 HRS

DEAN SMITH - 54 HRS

DRAFT

TOTAL 3 LIVE UXO

TOTAL 0 INERT

EXPLOSIVE DISPOSAL ENGINEERING & TECHNOLOGY, LTD.

Grid Work Progress/Completion Accounting Sheet

GRID: _____

Date	Excavations	Contacts >2 Ft.	M/H	UXO's Found	UXO Scrap	Flagged Anomolies	Lbs. Scrap	Remarks	TM#	Signature
11 (W) DEC	0	0		0	0		0	MARKED SECTION W/LINES AT 1500 HRS		
12 (T) DEC	106	0		0	2		10	MARKED ALL ANOMALIES + BEGAN DIGGING		
13 (F) DEC				1				CONT. DIGGING		

	Date	Remarks	Signature
MAG & complete			
Grid complete			
Quality control check complete			
Customer QA check complete			
Additional comments			

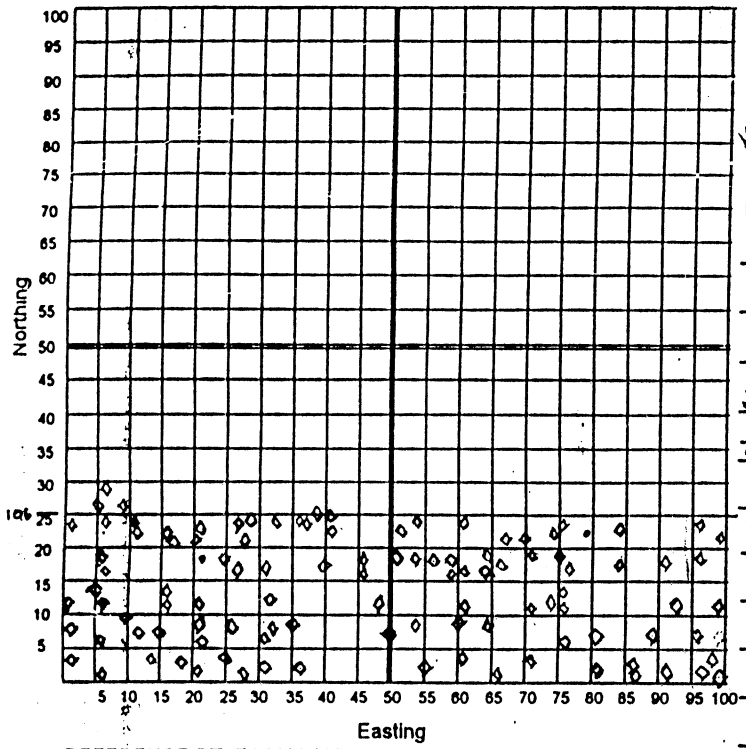

REFERENCE PT. EACH INCREMENT LINE EQUALS 5 FEET

Quadrant

3	4
1	2

SECTION: 3

GRID: J-14

REMARKS:

E N
20 15 - PADLOCK

75 20 - WIRE

(TOTAL HRS WORKED ON SITE)

RON BOYD - 18

WENDEL CHEERS - 12

DEAN SMITH - 10

Date	Section	Coordinates	QTY	UXO	Condition (Live/Inert)	Depth

TOTAL _____ LIVE UXO

TOTAL _____ INERT UXO

EXPLOSIVE DISPOSAL ENGINEERING & TECHNOLOGY, LTD.

Grid Work Progress/Completion Accounting Sheet

GRID: _____

Date	Excavations	Contacts >2 Ft.	M/H	UXO's Found	UXO Scrap	Flagged Anomolies	Lbs. Scrap	Remarks	TM#	Signature
12-3	4	0	8	0	2	4	1.5			

	Date	Remarks	Signature
MAG & complete			
Grid complete			
Quality control check complete			
Customer QA check complete			
Additional comments			

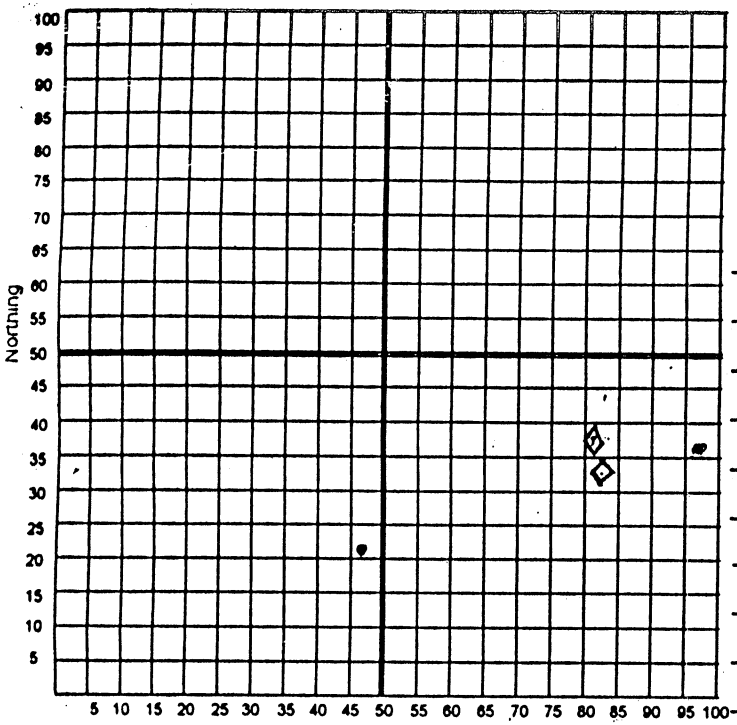

REFERENCE PT. EACH INCREMENT LINE EQUALS 5 FEET

Quadrant

3	4
1	2

SECTION: 1

GRID: N-15

REMARKS:

2 EA. PROJ. FRAGMENTS. LESS THAN 1lbs.

2 EA NON OEW SCRAP LESS THAN 1/4 lbs.

DRAFT

Date	Section	Coordinates N E	QTY	UXO	Condition (Live/Inert)	Depth
~~12~~						
~~3~~	~~1~~	~~3385~~	~~1~~	~~1~~	~~INERT~~	
~~C3~~	~~1~~					

TOTAL 0 LIVE UXO

TOTAL 0 INERT

EXPLOSIVE D. ..OSAL ENGINEERING & TECHNOLOGY, LTD.

Grid Work Progress/Completion Accou..ng Sheet

GRID: _____

Date	Excavations	Contacts >2 Ft.	M/H	UXO's Found	UXO Scrap	Flagged Anomolies	Lbs. Scrap	Remarks	TM#	Signature
12-3	4		8	0	2	4	2			

	Date	Remarks	Signature
MAG & complete			
Grid complete			
Quality control check complete			
Customer QA check complete			
Additional comments			

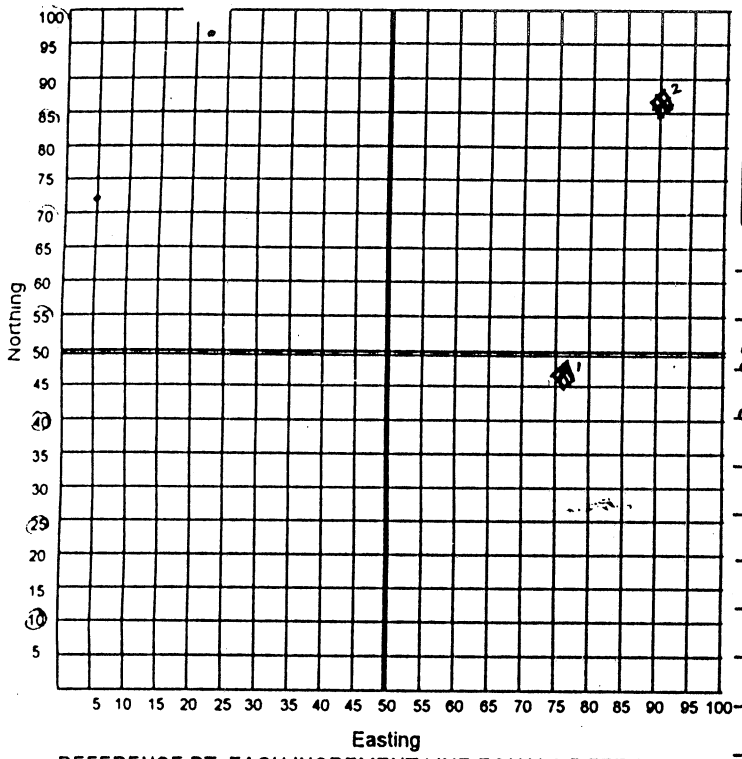

REFERENCE PT. EACH INCREMENT LINE EQUALS 5 FEET

Quadrant

3	4
1	2

SECTION: 2

GRID: N-15

REMARKS:

fence

1 40mm frag

2 shell casing

2 ea NON dew SCRAP

Less Than 1lbs.

DRAFT

Date	Section	Coordinates	QTY	UXO	Condition (Live/Inert)	Depth

TOTAL 0 LIVE UXO

TOTAL 0 INERT UXO

EXPLOSIVE DISPOSAL ENGINEERING & TECHNOLOGY, LTD.

Grid Work Progress/Completion Accounting Sheet

GRID: _____

Date	Excavations	Contacts >2 Ft.	M/H	UXO's Found	UXO Scrap	Flagged Anomolies	Lbs. Scrap	Remarks	TM#	Signature

	Date	Remarks	Signature
MAG & complete			
Grid complete			
Quality control check complete			
Customer QA check complete			
Additional comments			

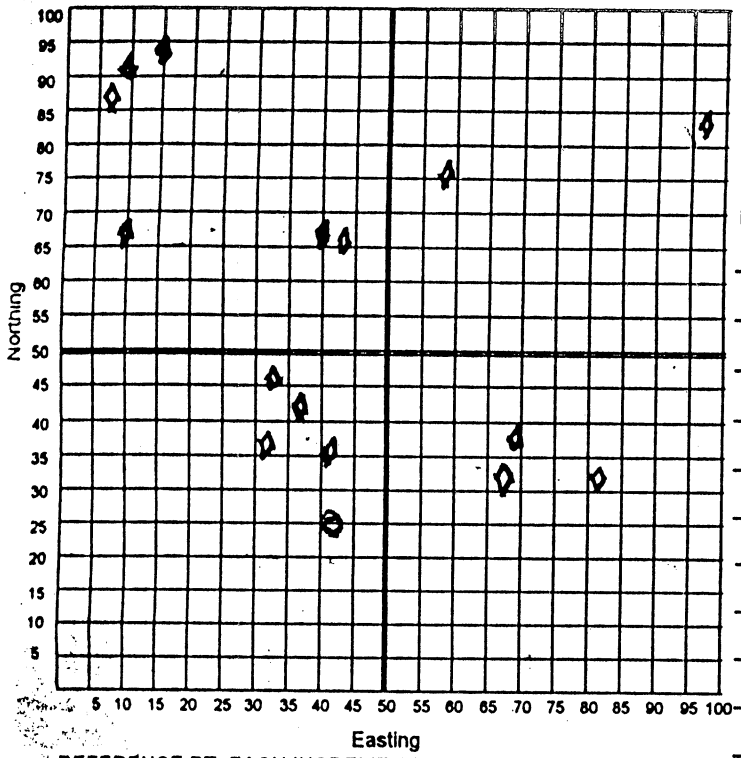

REFERENCE PT. EACH INCREMENT LINE EQUALS 5 FEET

Quadrant

3	4
1	2

SECTION: 3

GRID: N 15

REMARKS:

All UXO scrap > 1/4 lbs

1 NON OEW SCRAP

DRAFT

Date	Section	Coordinates	QTY	UXO	Condition (Live/Inert)	Depth
[illegible]	-	[illegible]	1			

TOTAL _____ LIVE UXO

TOTAL _____ INERT

EXPLOSIVE DISPOSAL ENGINEERING & TECHNOLOGY, LTD.

Grid Work Progress/Completion Accounting Sheet

GRID: _____

Date	Excavations	Contacts >2 Ft.	M/H	UXO's Found	UXO Scrap	Flagged Anomolies	Lbs. Scrap	Remarks	TM#	Signature
[illegible]	2	0								

	Date	Remarks	Signature
MAG & complete			
Grid complete			
Quality control check complete			
Customer QA check complete			
Additional comments			

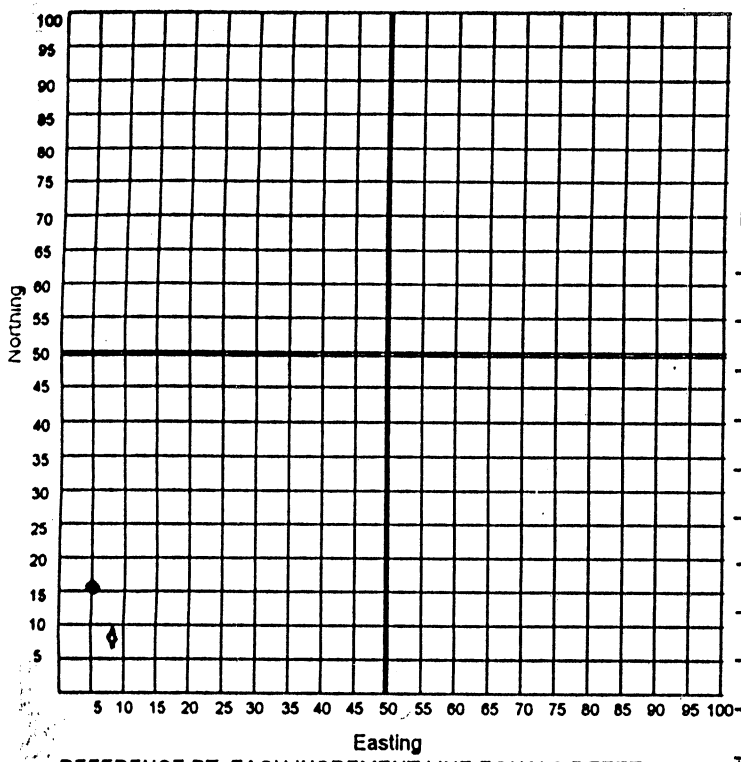

REFERENCE PT. EACH INCREMENT LINE EQUALS 5 FEET

Quadrant

3	4
1	2

SECTION: 4

GRID: N-15

REMARKS:

Date	Section	Coordinates	QTY	UXO	Condition (Live/Inert)	Depth
4DEC		8x9	1		SCRAP	
4DEC		16x5	1		NON ORD	

DRAFT

TOTAL _____ LIVE UXO

TOTAL _____ INERT

EXPLOSIVE DISPOSAL ENGINEERING & TECHNOLOGY, LTD.

Grid Work Progress/Completion Accounting Sheet

GRID: _____

Date	Excavations	Contacts >2 Ft.	M/H	UXO's Found	UXO Scrap	Flagged Anomolies	Lbs. Scrap	Remarks	TM#	Signature
6 DEC	1			0	1		< 1/2			

	Date	Remarks	Signature
MAG & complete			
Grid complete			
Quality control check complete			
Customer QA check complete			
Additional comments			

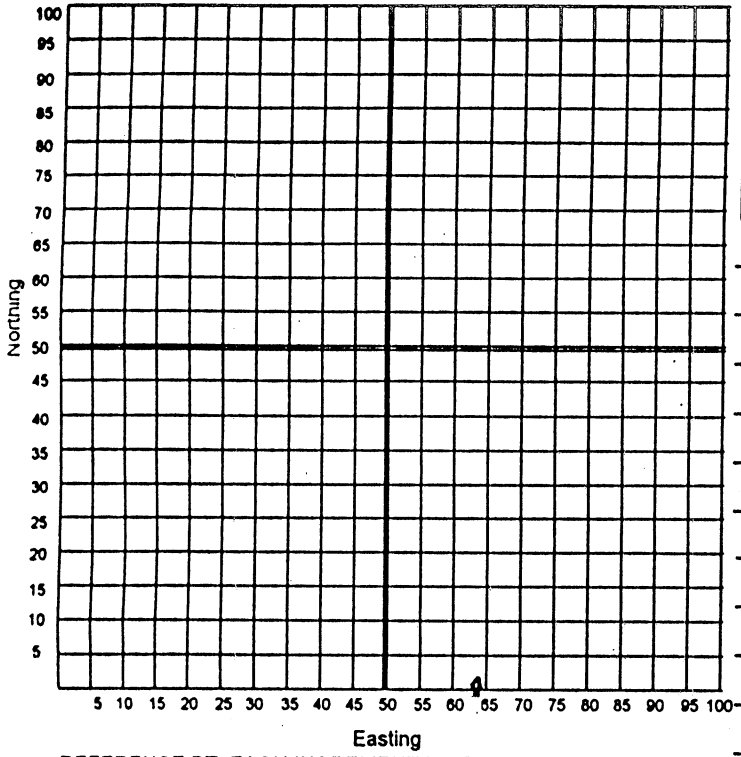

REFERENCE PT. EACH INCREMENT LINE EQUALS 5 FEET

Quadrant

3	4
X	2

SECTION: 1

GRID: 0-15

REMARKS:

DRAFT

Date	Section	Coordinates	QTY	UXO	Condition (Live/Inert)	Depth
6DEC		1 x 64	1		SCRAP	

TOTAL _____ LIVE UXO

TOTAL _____ INERT

EXPLOSIVE DISPOSAL ENGINEERING & TECHNOLOGY, LTD.

Grid Work Progress/Completion Accounting Sheet

GRID: _____

Date	Excavations	Contacts >2 Ft.	M/H	UXO's Found	UXO Scrap	Flagged Anomolies	Lbs. Scrap	Remarks	TM#	Signature
5 DEC	2	Ø		1	1		> 1/4			

	Date	Remarks	Signature
MAG & complete			
Grid complete			
Quality control check complete			
Customer QA check complete			
Additional comments			

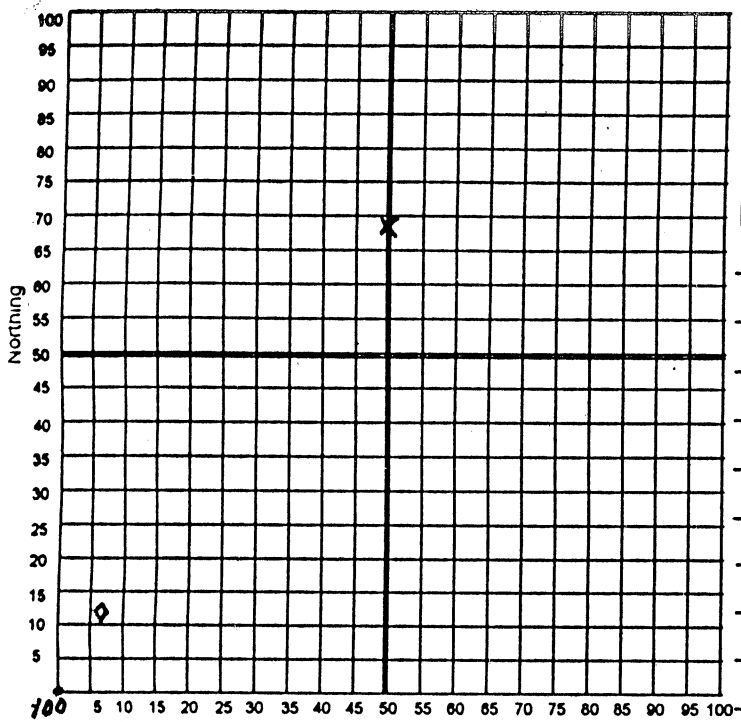

REFERENCE PT. EACH INCREMENT LINE EQUALS 5 FEET

Quadrant

3	4
1	2

SECTION: 2

GRID: 0-15

REMARKS:

60 mm MORTAR WITH FUZE

DRAFT

Date	Section	Coordinates N X E	QTY	UXO	Condition (Live/Inert)	Depth
5 DEC		12 x 7	1		SCRAP	4"
5 DEC		068 x 150	1	1	LIVE	2"

TOTAL _____ LIVE UXO

TOTAL _____ INERT

EXPLOSIVE DISPOSAL ENGINEERING & TECHNOLOGY, LTD.

Grid Work Progress/Completion Accounting Sheet

GRID: _____

Date	Excavations	Contacts >2 Ft.	M/H	UXO's Found	UXO Scrap	Flagged Anomolies	Lbs. Scrap	Remarks	TM#	Signature
5DEC	1				1		> 1/4			

	Date	Remarks	Signature
MAG & complete			
Grid complete			
Quality control check complete			
Customer QA check complete			
Additional comments			

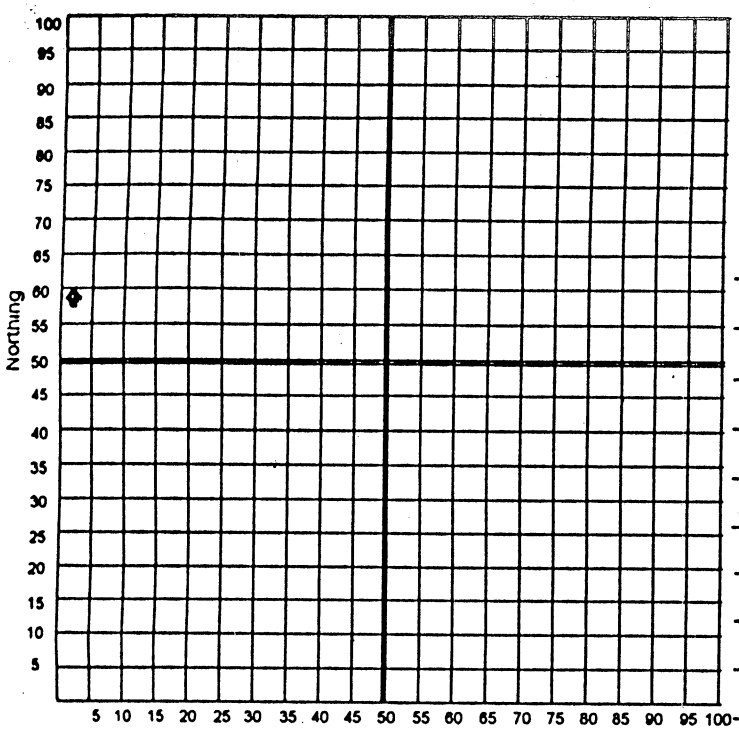

REFERENCE PT. EACH INCREMENT LINE EQUALS 5 FEET

Quadrant

3	4
1	2

SECTION: 3

GRID: 0-15

REMARKS:

Date	Section	Coordinates	QTY	UXO	Condition (Live/Inert)	Depth
5DEC		59×2	1		SCRAP	

DRAFT

TOTAL _____ LIVE UXO

TOTAL _____ INERT

EXPLOSIVE DISPOSAL ENGINEERING & TECHNOLOGY, LTD.

Grid Work Progress/Completion Accounting Sheet

GRID: _____

Date	Excavations	Contacts >2 Ft.	M/H	UXO's Found	UXO Scrap	Flagged Anomolies	Lbs. Scrap	Remarks	TM#	Signature
5 DEC	2				1		>3/4			

	Date	Remarks	Signature
MAG & complete			
Grid complete			
Quality control check complete			
Customer QA check complete			
Additional comments			

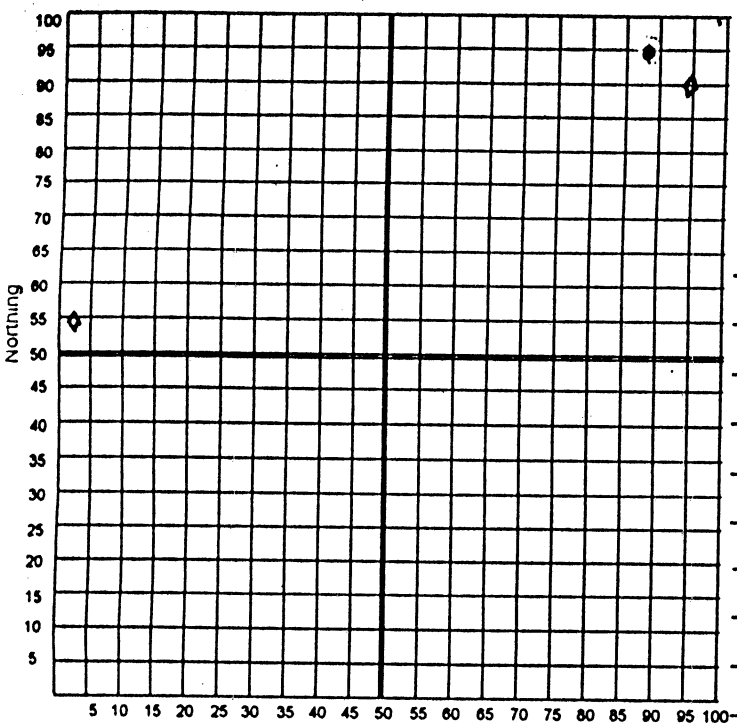

REFERENCE PT. EACH INCREMENT LINE EQUALS 5 FEET

Quadrant

3	X
1	2

SECTION: 4

GRID: 0-15

REMARKS:

Date	Section	Coordinates	QTY	UXO	Condition (Live/Inert)	Depth
5 DEC		55 x 3	1		SCRAP	
		95 x 88	1		NON ORD	
6 DEC		91 x 99	1		SCRAP	

TOTAL _____ LIVE UXO

TOTAL _____ INERT

EXPLOSIVE DISPOSAL ENGINEERING & TECHNOLOGY, LTD.

Grid Work Progress/Completion Accounting Sheet

GRID: _____

Date	Excavations	Contacts >2 Ft.	M/H	UXO's Found	UXO Scrap	Flagged Anomolies	Lbs. Scrap	Remarks	TM#	Signature

	Date	Remarks	Signature
MAG & complete			
Grid complete			
Quality control check complete			
Customer QA check complete			
Additional comments			

EXPLOSIVE DISPOSAL ENGINEERING & TECHNOLOGY, LTD.

Grid Work Progress/Completion Accounting Sheet

GRID: _____

Date	Excavations	Contacts >2 Ft.	M/H	UXO's Found	UXO Scrap	Flagged Anomolies	Lbs. Scrap	Remarks	TM#	Signature

	Date	Remarks	Signature
MAG & complete			
Grid complete			
Quality control check complete			
Customer QA check complete			
Additional comments			

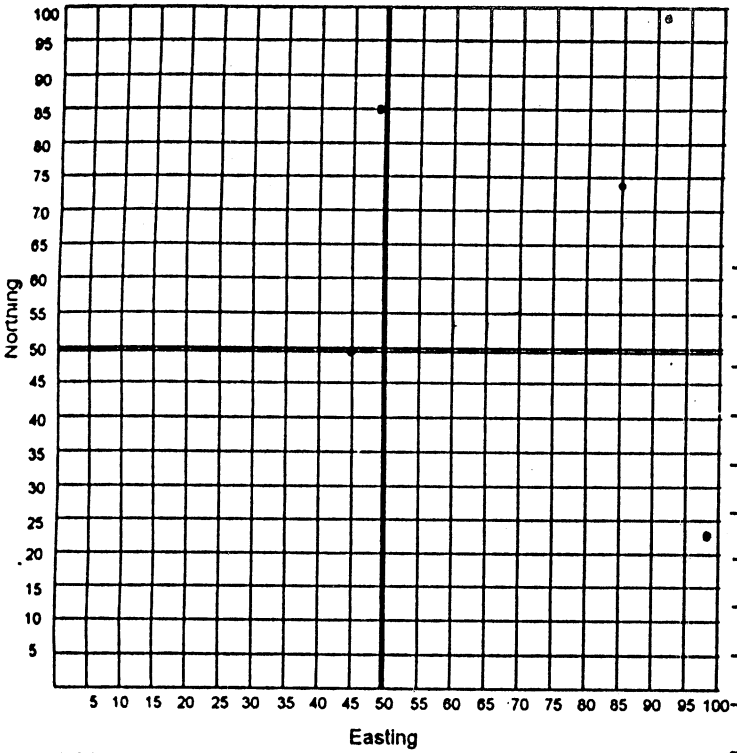

REFERENCE PT. EACH INCREMENT LINE EQUALS 5 FEET

Quadrant

3	4
1	2

SECTION: 1

GRID: P-14

REMARKS:

Date	Section	Coordinates	QTY	UXO	Condition (Live/Inert)	Depth
11 DEC	*	98 x 92			NON ORD	2"
		85 x 49			NON ORD	3"
		74 x 85			NON ORD	3"
		50 x 45			NON ORD	6"
	*	23 x 98			NON ORD	6"

DRAFT

* HOLE IS CLEAR, DIRT OUTSIDE HOLE IS NOT DUE TO SMALL PIECES OF WIRE.

TOTAL _____ LIVE UXO

TOTAL _____ INERT

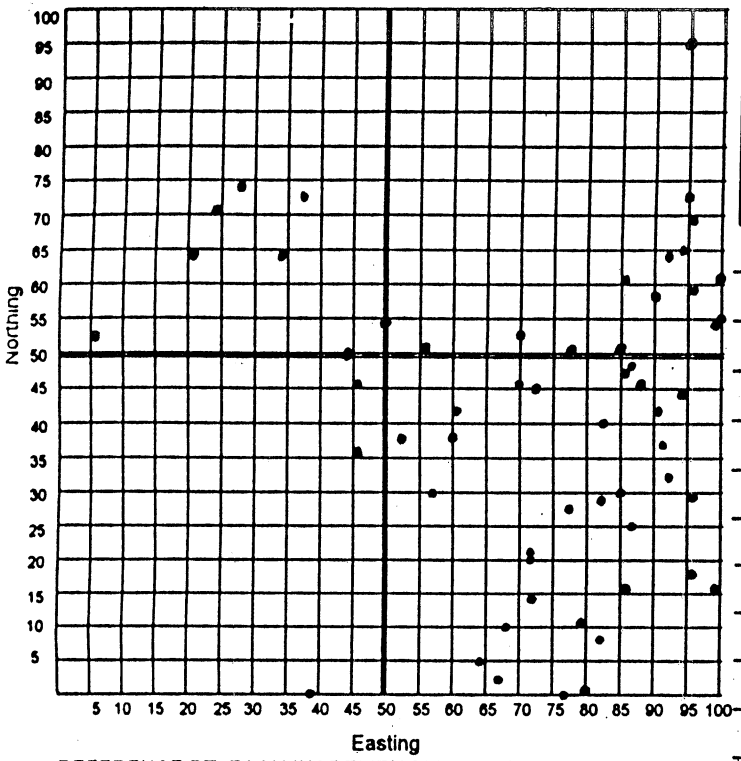

REFERENCE PT. EACH INCREMENT LINE EQUALS 5 FEET

Quadrant

3	4
1	~~2~~

SECTION: 2

GRID: P-14

REMARKS:

DRAFT

Date	Section	Coordinates	QTY	UXO	Condition (Live/Inert)	Depth
10 DEC		1 x 80			NON ORD	6"
		0 x 77			NON ORD	6"
		3 x 67			NON ORD	3"
		0 x 39			NON ORD	1"
		5 x 64			NON ORD	1"
		10 x 68			NON ORD	6"
		8 x 82			NON ORD	6"
		11 x 79			NON ORD	2"
		14 x 72			NON ORD	2"
		16 x 99			NON ORD	2"
		16 x 98			NON ORD	2"
		18 x 96			NON ORD	2"
		16 x 86			NON ORD	2"
		20 x 72			NON ORD	2"
		21 x 72			NON ORD	2"
	*	25 x 87			NON ORD	2-6"
		30 x 96			NON ORD	2"
		29 x 83			NON ORD	SURFACE
		28 x 78			NON ORD	1"
		30 x 57			NON ORD	1"
		30 x 85			NON ORD	1"
	*	33 x 93			NON ORD	1"
		37 x 92			NON ORD	1"
		44 x 94			NON ORD	1"
		42 x 91			NON ORD	1"
		40 x 83			NON ORD	12"
		38 x 53			NON ORD	2"

TOTAL _____ LIVE UXO

TOTAL _____ INERT I

* HOLE IS CLEAR, DIRT OUTSIDE HOLE IS HOT DUE TO SMALL PIECES OF WIRE.

EXPLOSIVE DISPOSAL ENGINEERING & TECHNOLOGY, LTD.

Grid Work Progress/Completion Accounting Sheet

GRID: _____

Date	Excavations	Contacts >2 Ft.	M/H	UXO's Found	UXO Scrap	Flagged Anomolies	Lbs. Scrap	Remarks	TM#	Signature

	Date	Remarks	Signature
MAG & complete			
Grid complete			
Quality control check complete			
Customer QA check complete			
Additional comments			

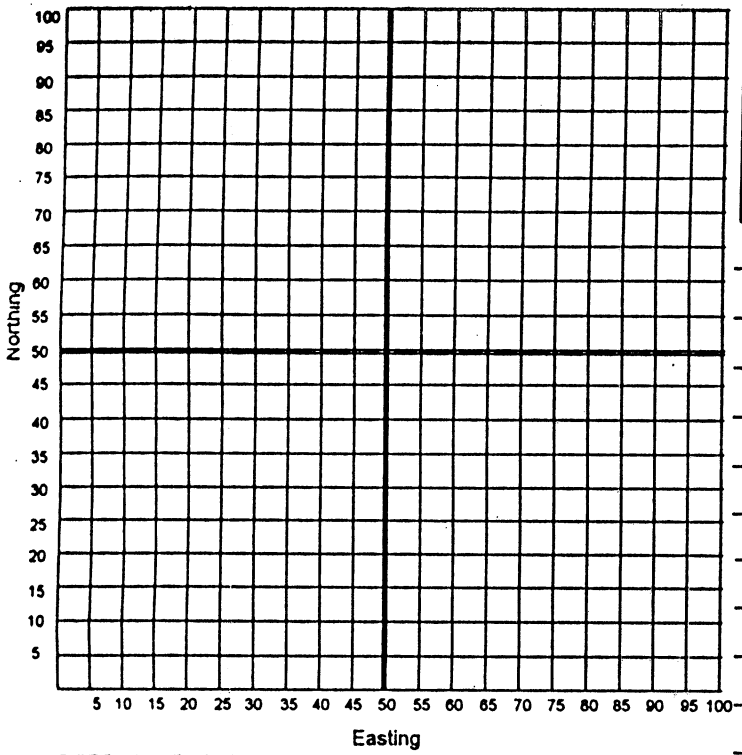

REFERENCE PT. EACH INCREMENT LINE EQUALS 5 FEET

Quadrant

3	4
1	~~2~~

SECTION: 2

GRID: P-14

REMARKS: CONTINUED

Date	Section	Coordinates	QTY	UXO	Condition (Live/Inert)	Depth
10 DEC		38×60			NON ORD	6"
		36×46			NON ORD	8"
		45×73			NON ORD	3"
	*	42×61			NON ORD	2"
	*	46×46			NON ORD	2"
		50×44			NON ORD	1"
	*	46×70			NON ORD	1"
		53×6			NON ORD	1"
		47×86			NON ORD	1"
	*	48×87			NON ORD	1"
	*	46×88			NON ORD	2"
		54×50			NON ORD	2"
		51×56			NON ORD	2"
		55×100			NON ORD	1"
		59×96			NON ORD	1"
		58×90			NON ORD	1"
		53×70			NON ORD	2"
		51×78			NON ORD	1"
		51×85			NON ORD	1"
	*	54×99			NON ORD	1"
		61×86			NON ORD	1"
	*	64×93			NON ORD	1"
	*	65×94			NON ORD	1"
		61×100			NON ORD	1"
	*	69×94			NON ORD	1"
		73×95			NON ORD	1"
↓		73×37			NON ORD	SURFACE

* HOLE IS CLEAR, DIRT OUTSIDE HOLE IS NOT DUE TO SMALL PIECES OF WIRE.

TOTAL _____ LIVE UXO

TOTAL _____ INERT

DRAFT

EXPLOSIVE DISPOSAL ENGINEERING & TECHNOLOGY, LTD.

Grid Work Progress/Completion Accounting Sheet

GRID: _____

Date	Excavations	Contacts >2 Ft.	M/H	UXO's Found	UXO Scrap	Flagged Anomolies	Lbs. Scrap	Remarks	TM#	Signature

	Date	Remarks	Signature
MAG & complete			
Grid complete			
Quality control check complete			
Customer QA check complete			
Additional comments			

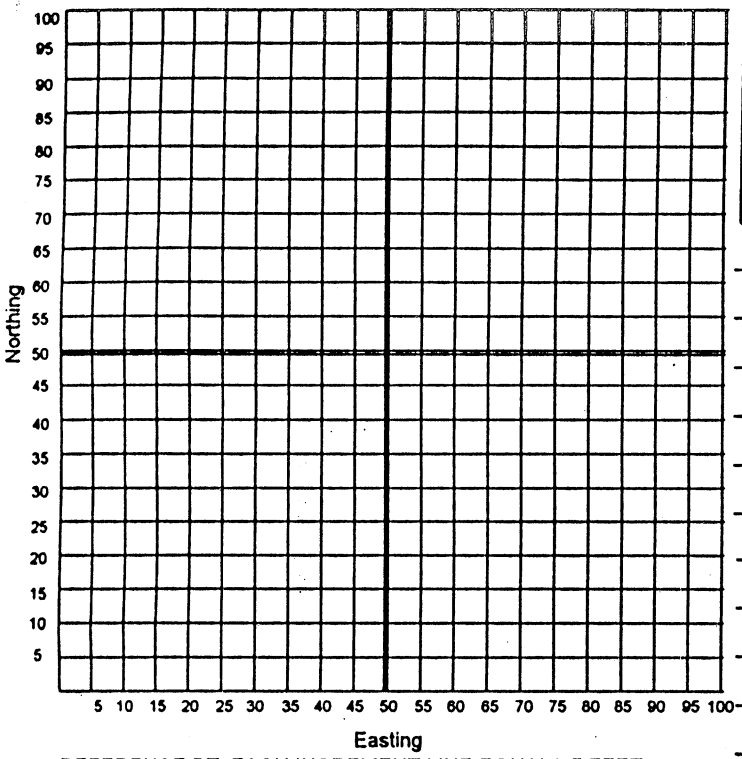

REFERENCE PT. EACH INCREMENT LINE EQUALS 5 FEET

Quadrant

3	4
1	~~2~~

SECTION: 2

GRID: P-14

REMARKS: CONTINUED

Date	Section	Coordinates	QTY	UXO	Condition (Live/Inert)	Depth
10 DEC		74 x 28			NON ORD	1"
10 DEC		71 x 24			NON ORD	1"
10 DEC		64 x 34			NON ORD	2-6"
10 DEC		64 x 21			NON ORD	6"
11 DEC		95 x 95			NON ORD	3"

TOTAL _____ LIVE UXO

TOTAL _____ INERT UXO

EXPLOSIVE DISPOSAL ENGINEERING & TECHNOLOGY, LTD.

Grid Work Progress/Completion Accounting Sheet

GRID: _____

Date	Excavations	Contacts >2 Ft.	M/H	UXO's Found	UXO Scrap	Flagged Anomolies	Lbs. Scrap	Remarks	TM#	Signature

	Date	Remarks	Signature
MAG & complete			
Grid complete			
Quality control check complete			
Customer QA check complete			
Additional comments			

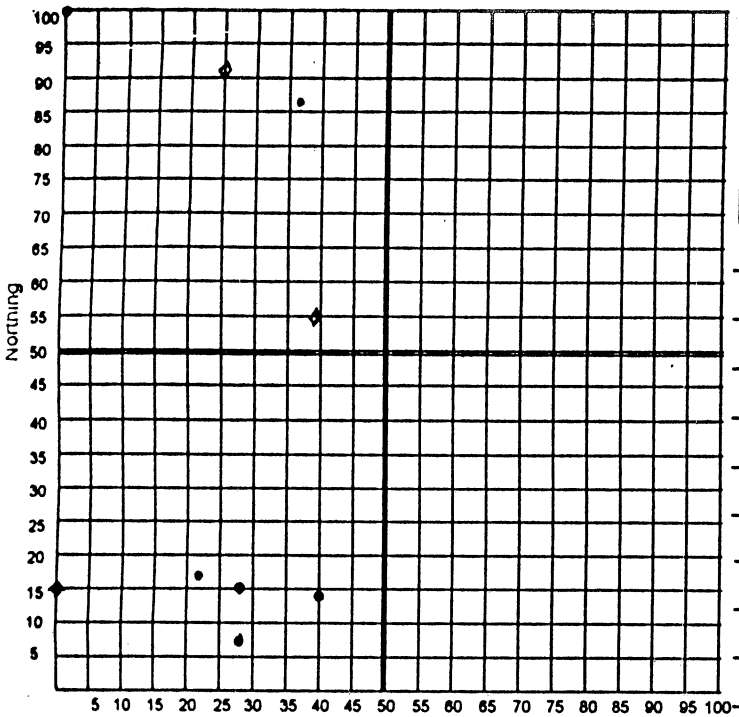

REFERENCE PT. EACH INCREMENT LINE EQUALS 5 FEET

Quadrant

~~3~~	4
1	2

SECTION: 3

GRID: P-14

REMARKS:

Date	Section	Coordinates	QTY	UXO	Condition (Live/Inert)	Depth
11 DEC		100 x 0			NON ORD	1"
		92 x 25			SCRAP	3"
	*	86 x 42			NON ORD	2"
		55 x 39			SCRAP	6"
		17 x 22			NON ORD	1"
		15 x 0			SCRAP	6"
		15 x 28			NON ORD	1"
		7 x 28			NON ORD	2"
		14 x 40			NON ORD	2"

* HOLE IS CLEAR, DIRT OUTSIDE HOLE IS NOT DUE TO SMALL PIECES OF WIRE.

TOTAL _____ LIVE UXO

TOTAL _____ INERT

EXPLOSIVE DISPOSAL ENGINEERING & TECHNOLOGY, LTD.

Grid Work Progress/Completion Accounting Sheet

GRID: _____

Date	Excavations	Contacts >2 Ft.	M/H	UXO's Found	UXO Scrap	Flagged Anomolies	Lbs. Scrap	Remarks	TM#	Signature

	Date	Remarks	Signature
MAG & complete			
Grid complete			
Quality control check complete			
Customer QA check complete			
Additional comments			

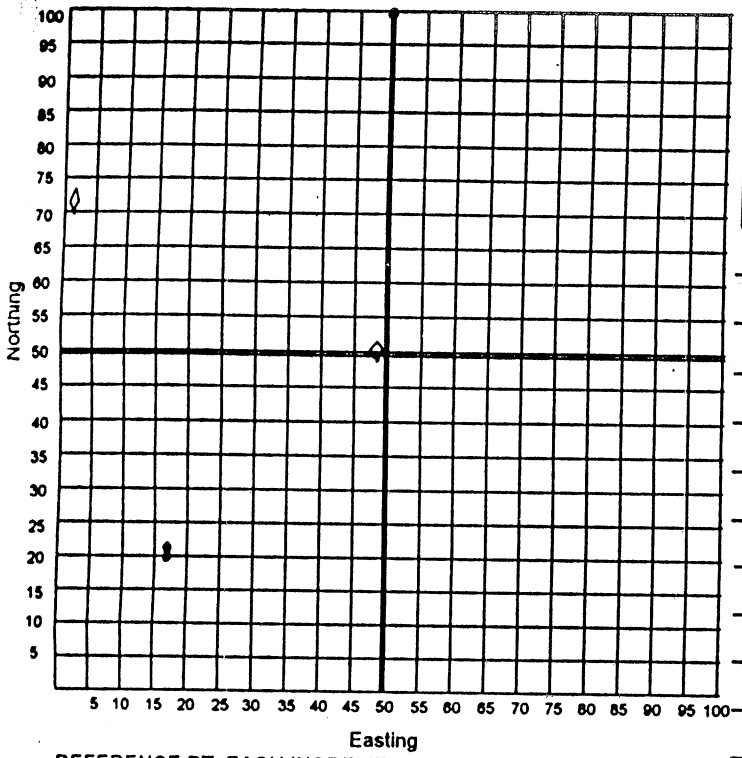

REFERENCE PT. EACH INCREMENT LINE EQUALS 5 FEET

Quadrant

3	4
1	2

SECTION: 4

GRID: P-14

REMARKS:

Date	Section	Coordinates	QTY	UXO	Condition (Live/Inert)	Depth
11 DEC		21 x 17			NON ORD	6"
		20 x 17			NON ORD	SURFACE
		51 x 49			SCRAP	8"
		73 x 1			SCRAP	2"
		100 x 50			NON ORD	3"

TOTAL _____ LIVE UXO

TOTAL _____ INERT

EXPLOSIVE DISPOSAL ENGINEERING & TECHNOLOGY, LTD.

Grid Work Progress/Completion Accounting Sheet

GRID: _____

Date	Excavations	Contacts >2 Ft.	M/H	UXO's Found	UXO Scrap	Flagged Anomolies	Lbs. Scrap	Remarks	TM#	Signature
6DEC	5	1		1	1			40mm UNFIRED / NEED BACKHOE		

	Date	Remarks	Signature
MAG & complete			
Grid complete			
Quality control check complete			
Customer QA check complete			
Additional comments			

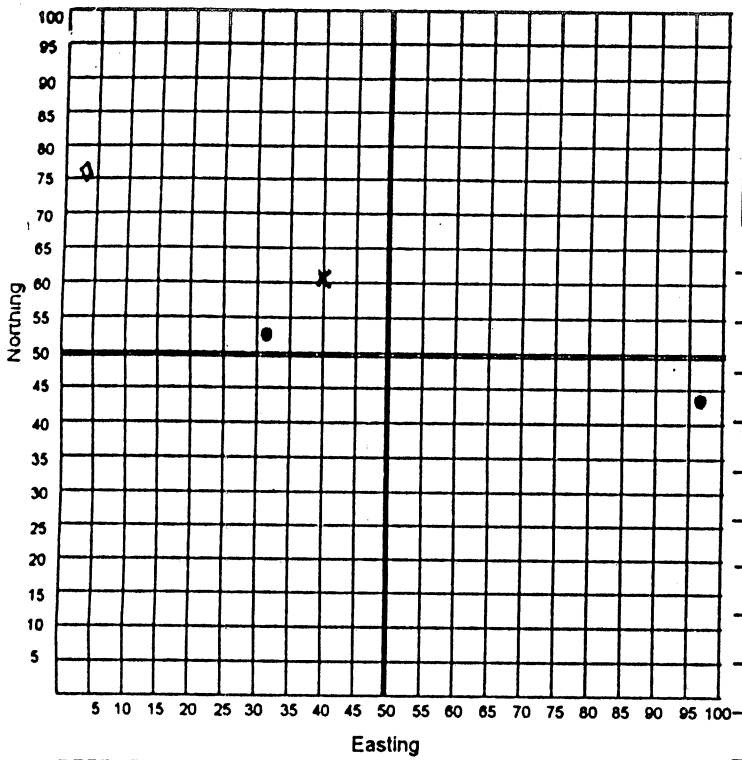

REFERENCE PT. EACH INCREMENT LINE EQUALS 5 FEET

Quadrant

3	4
X	2

SECTION: 1

GRID: P-15

REMARKS:

Date	Section	Coordinates	QTY	UXO	Condition (Live/Inert)	Depth
6DEC		44 x 96			NON ORD	2"
6DEC		52 x 31			NON ORD	2"
6DEC		61 x 40			LIVE	8"
		68 x 34	NE	EN	EXCAVATE	
6DEC		78 x 2			SCRAP	4"

TOTAL _____ LIVE UXO

TOTAL _____ INER UXO

EXPLOSIVE DISPOSAL ENGINEERING & TECHNOLOGY, LTD.

Grid Work Progress/Completion Accounting Sheet

GRID: _____

Date	Excavations	Contacts >2 Ft.	M/H	UXO's Found	UXO Scrap	Flagged Anomolies	Lbs. Scrap	Remarks	TM#	Signature

	Date	Remarks	Signature
MAG & complete			
Grid complete			
Quality control check complete			
Customer QA check complete			
Additional comments			

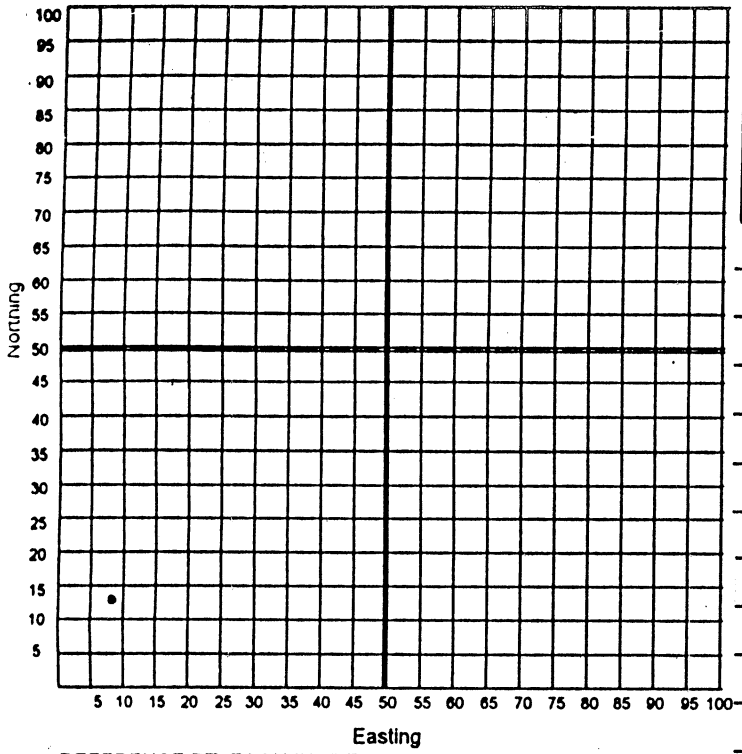

REFERENCE PT. EACH INCREMENT LINE EQUALS 5 FEET

Quadrant

3	4
1	2

SECTION: 2

GRID: P-15

REMARKS:

Date	Section	Coordinates	QTY	UXO	Condition (Live/Inert)	Depth
6DEC		12 x 8	1		NON ORD	4"

TOTAL _____ LIVE UXO

TOTAL _____ INERT UXO

EXPLOSIVE DISPOSAL ENGINEERING & TECHNOLOGY, LTD.

Grid Work Progress/Completion Accounting Sheet

GRID: _____

Date	Excavations	Contacts >2 Ft.	M/H	UXO's Found	UXO Scrap	Flagged Anomolies	Lbs. Scrap	Remarks	TM#	Signature
6 DEC	16	0		0	10					

	Date	Remarks	Signature
MAG & complete			
Grid complete			
Quality control check complete			
Customer QA check complete			
Additional comments			

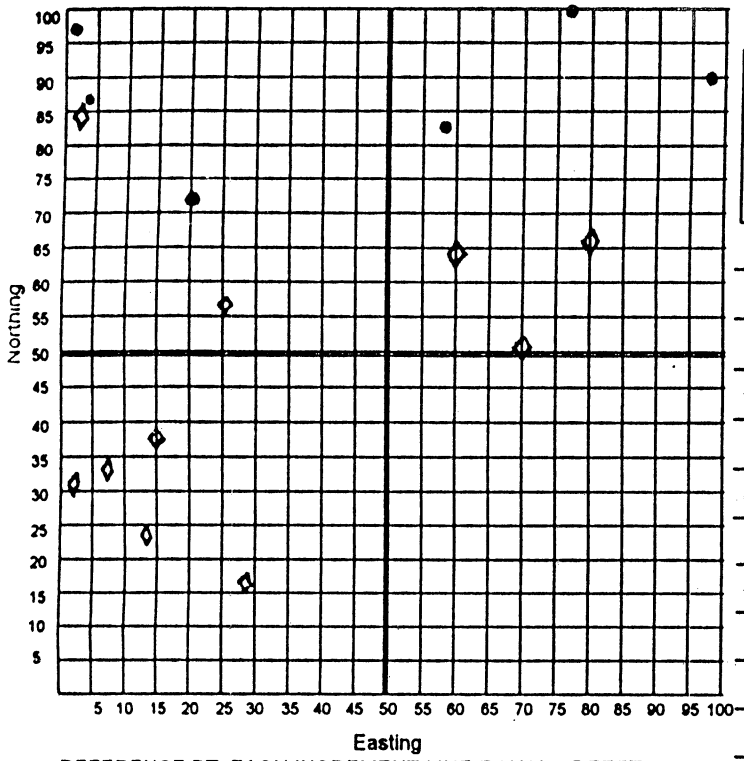

REFERENCE PT. EACH INCREMENT LINE EQUALS 5 FEET

Quadrant

~~3~~	4
1	2

SECTION: 3

GRID: P-15

REMARKS:

Date	Section	Coordinates	QTY	UXO	Condition (Live/Inert)	Depth
6DEC		17x28	1		SCRAP	4"
6DEC		31x 2	1		SCRAP	8"
6DEC		24x14	1		SCRAP	2"
6DEC		34x7	1		SCRAP	1"
6DEC		38x15	1		SCRAP	2"
6DEC		51x70	1		SCRAP	2"
6DEC		57x25	1		SCRAP	4"
6DEC		65x60	1		SCRAP	1"
6DEC		73x20	1		NON ORD	1"
6DEC		66x80	1		SCRAP	6"
6DEC		85x2	1		SCRAP	2"
6DEC		86x3	1		NON ORD	4"
6DEC		83x58	1		NON ORD	1"
6DEC		97x1	1		NON ORD	4"
6DEC		90x98	1		NON ORD	1"
6DEC		100x77	1		NON ORD	5"

TOTAL _____ LIVE UXO

TOTAL _____ INERT UXO

EXPLOSIVE DISPOSAL ENGINEERING & TECHNOLOGY, LTD.

Grid Work Progress/Completion Accounting Sheet

GRID: _____

Date	Excavations	Contacts >2 Ft.	M/H	UXO's Found	UXO Scrap	Flagged Anomolies	Lbs. Scrap	Remarks	TM#	Signature

	Date	Remarks	Signature
MAG & complete			
Grid complete			
Quality control check complete			
Customer QA check complete			
Additional comments			

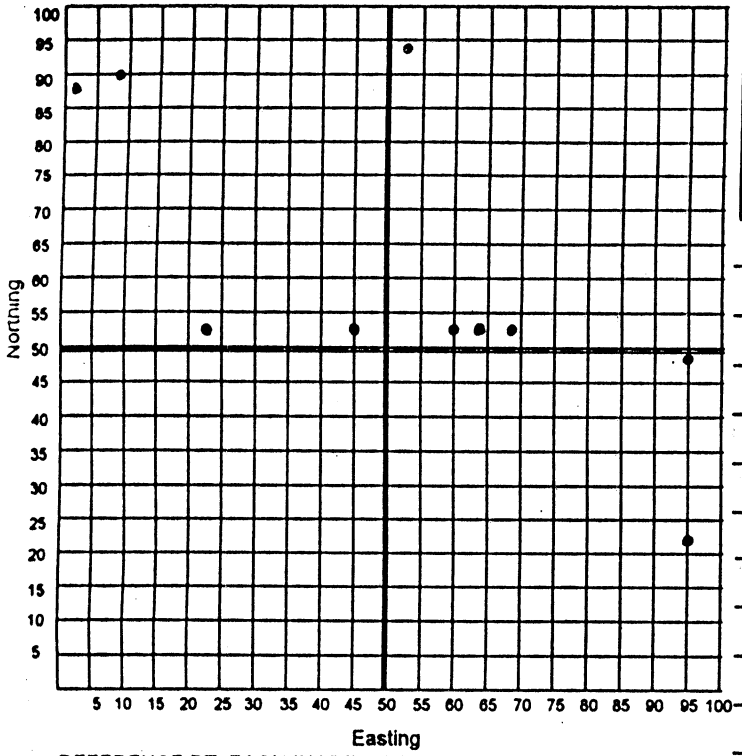

REFERENCE PT. EACH INCREMENT LINE EQUALS 5 FEET

Quadrant

3	4
1	2

SECTION: 4

GRID: P-15

REMARKS:

Date	Section	Coordinates	QTY	UXO	Condition (Live/Inert)	Depth
6DEC		27×95			NON ORD	2"
		49×95			NON ORD	2"
		53×68			NON ORD	SURFACE
		53×64			NON ORD	SURFACE
		53×60			NON ORD	SURFACE
		53×45			NON ORD	SURFACE
		53×23			NON ORD	SURFACE
9DEC		89×2			NON ORD	2"
9DEC		94×53			NON ORD	6"
9DEC		90×8			NON ORD	4"

TOTAL _____ LIVE UXO

TOTAL _____ INERT UXO

EXPLOSIVE DISPOSAL ENGINEERING & TECHNOLOGY, LTD.

Grid Work Progress/Completion Accounting Sheet

GRID: _____

Date	Excavations	Contacts >2 Ft.	M/H	UXO's Found	UXO Scrap	Flagged Anomolies	Lbs. Scrap	Remarks	TM#	Signature

	Date	Remarks	Signature
MAG & complete			
Grid complete			
Quality control check complete			
Customer QA check complete			
Additional comments			

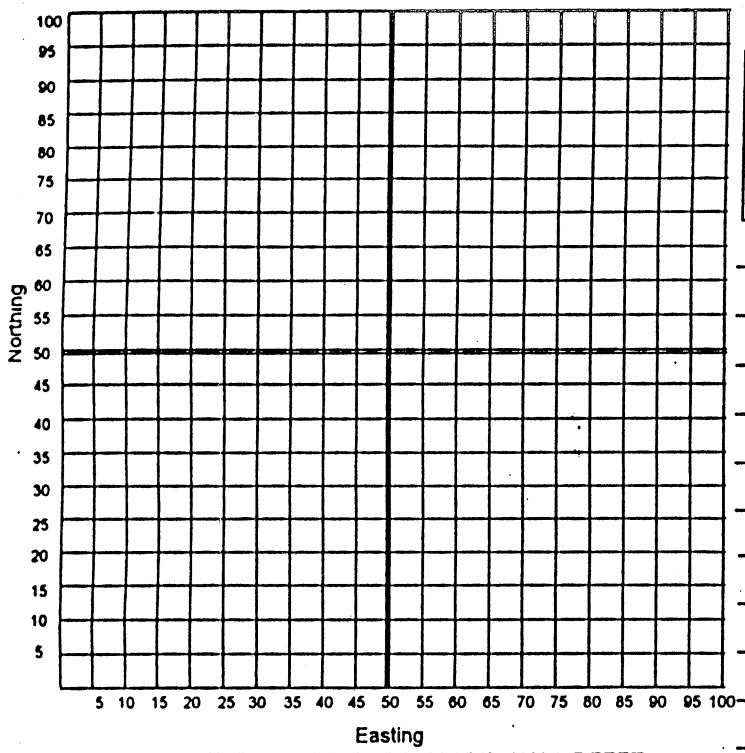

REFERENCE PT. EACH INCREMENT LINE EQUALS 5 FEET

Quadrant

3	4
X	2

SECTION: 1

GRID: Q-13

REMARKS:

Date	Section	Coordinates	QTY	UXO	Condition (Live/Inert)	Depth

TOTAL _____ LIVE UXO

TOTAL _____ INERT UXO

EXPLOSIVE DISPOSAL ENGINEERING & TECHNOLOGY, LTD.

Grid Work Progress/Completion Accounting Sheet

GRID: _____

Date	Excavations	Contacts >2 Ft.	M/H	UXO's Found	UXO Scrap	Flagged Anomolies	Lbs. Scrap	Remarks	TM#	Signature

	Date	Remarks	Signature
MAG & complete			
Grid complete			
Quality control check complete			
Customer QA check complete			
Additional comments			

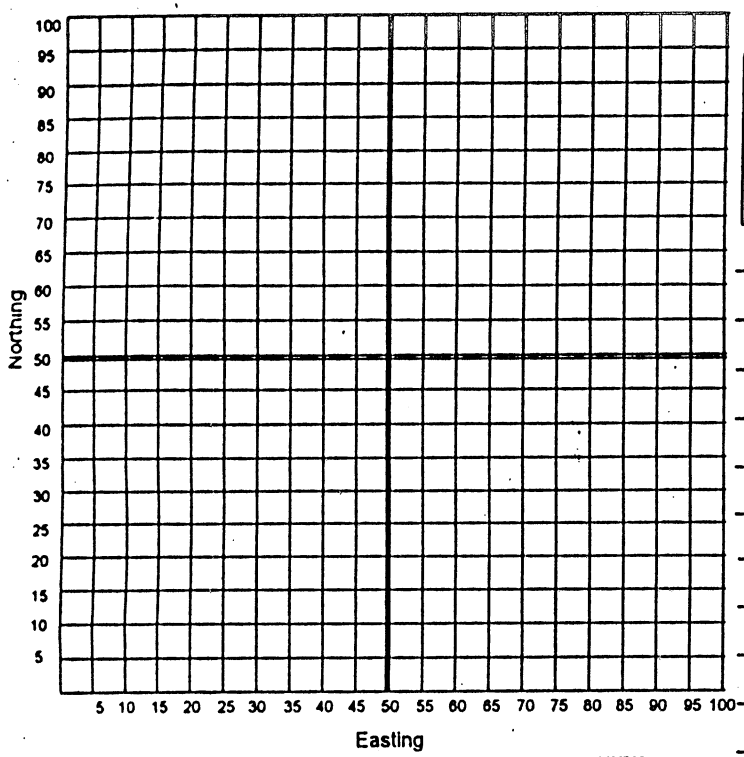

REFERENCE PT. EACH INCREMENT LINE EQUALS 5 FEET

Quadrant

3	4
1	~~2~~

SECTION: 2

GRID: Q - 13

REMARKS:

Date	Section	Coordinates	QTY	UXO	Condition (Live/Inert)	Depth
13 DEC		10 x 4			NON ORD	2-3"
		22 x 22			SCRAP	2"
		52 x 7			NON ORD	1"
		75 x 44			NON ORD	2"
		76 x 43			NON ORD	2-3"
	*	88 x 39			NON ORD	2-3"
	*	97 x 9			NON ORD	1"
		98 x 6			NON ORD	1"
		99 x 4			NON ORD	1"

TOTAL _____ LIVE UXO

TOTAL _____ INER[illegible] [illegible]O

EXPLOSIVE DISPOSAL ENGINEERING & TECHNOLOGY, LTD.

Grid Work Progress/Completion Accounting Sheet

GRID: _____

Date	Excavations	Contacts >2 Ft.	M/H	UXO's Found	UXO Scrap	Flagged Anomolies	Lbs. Scrap	Remarks	TM#	Signature

	Date	Remarks	Signature
MAG & complete			
Grid complete			
Quality control check complete			
Customer QA check complete			
Additional comments			

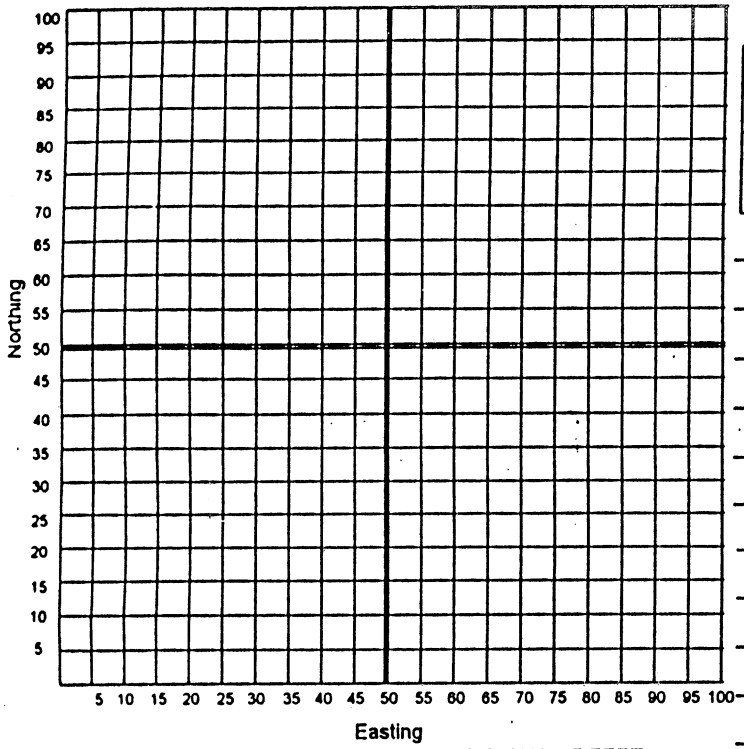

REFERENCE PT. EACH INCREMENT LINE EQUALS 5 FEET

Quadrant

X	4
1	2

SECTION: 3

GRID: Q-13

REMARKS:

Date	Section	Coordinates	QTY	UXO	Condition (Live/Inert)	Depth

TOTAL _____ LIVE UXO

TOTAL _____ INERT UXO

EXPLOSIVE DISPOSAL ENGINEERING & TECHNOLOGY, LTD.

Grid Work Progress/Completion Accounting Sheet

GRID: _____

Date	Excavations	Contacts >2 Ft.	M/H	UXO's Found	UXO Scrap	Flagged Anomolies	Lbs. Scrap	Remarks	TM#	Signature

	Date	Remarks	Signature
MAG & complete			
Grid complete			
Quality control check complete			
Customer QA check complete			
Additional comments			

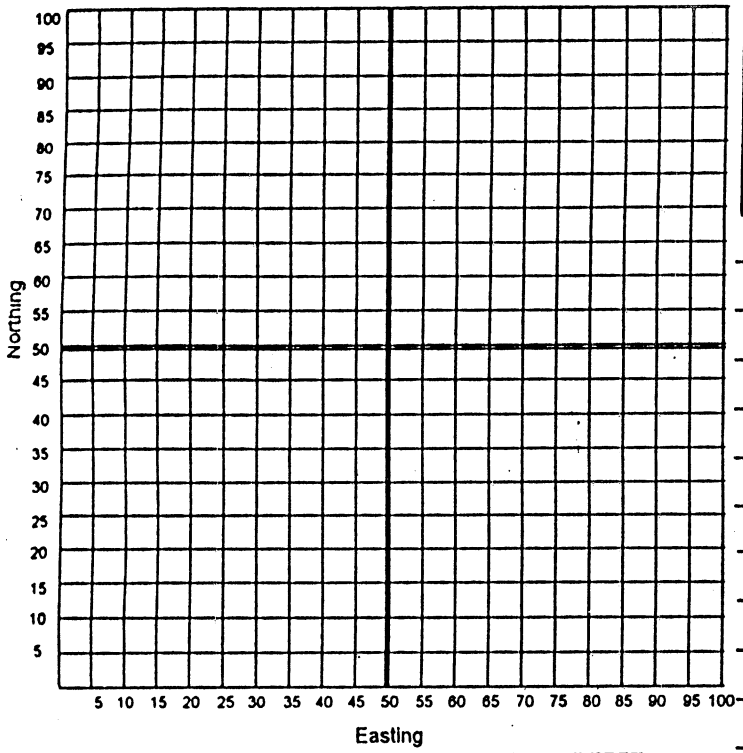

REFERENCE PT. EACH INCREMENT LINE EQUALS 5 FEET

Quadrant

3	4
1	2

SECTION: 4

GRID: Q - 13

REMARKS:

Date	Section	Coordinates	QTY	UXO	Condition (Live/Inert)	Depth
13 DEC	*	1 x 9			NON ORD	1"
		9 x 53			NON ORD	2"
	*	7 x 10			NON ORD	6"
	*	13 x 1			NON ORD	2"
	*	13 x 6			NON ORD	2"
		18 x 21			NON ORD	6"
	*	19 x 6			NON ORD	3"
	*	18 x 2			NON ORD	2"

TOTAL _____ LIVE UXO

TOTAL _____ INERT UXO

EXPLOSIVE DISPOSAL ENGINEERING & TECHNOLOGY, LTD.

Grid Work Progress/Completion Accounting Sheet

GRID: _____

Date	Excavations	Contacts >2 Ft.	M/H	UXO's Found	UXO Scrap	Flagged Anomolies	Lbs. Scrap	Remarks	TM#	Signature

	Date	Remarks	Signature
MAG & complete			
Grid complete			
Quality control check complete			
Customer QA check complete			
Additional comments			

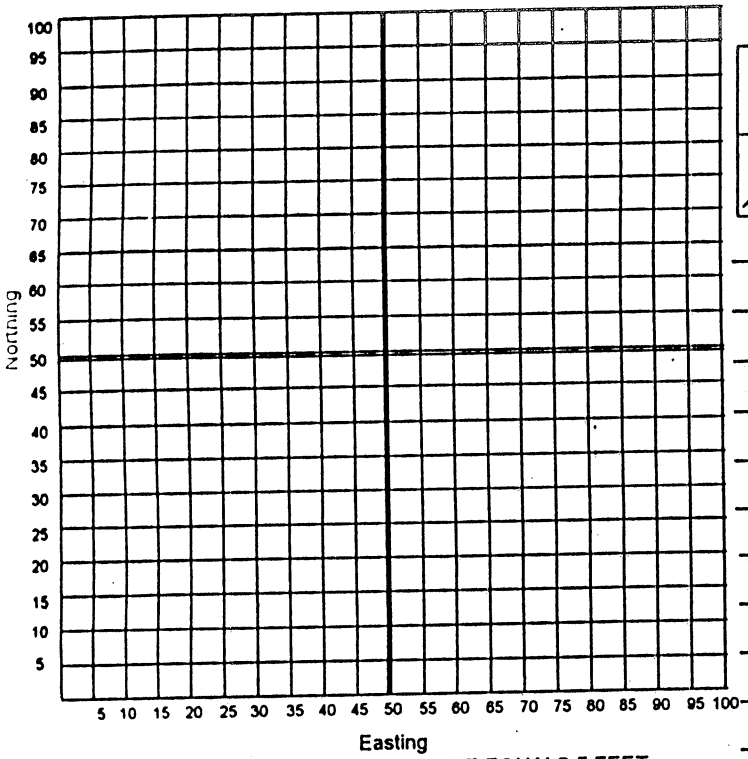

REFERENCE PT. EACH INCREMENT LINE EQUALS 5 FEET

Quadrant

3	4
X	2

SECTION: 1

GRID: Q-14

REMARKS:

Date	Section	Coordinates	QTY	UXO	Condition (Live/Inert)	Depth
11 DEC		41 x 1			NON ORD	1"
		30 x 15			NON ORD	SURFACE
		54 x 57			NON ORD	2"
	*	58 x 54			NON ORD	2-3"
		59 x 28			NON ORD	1"
		62 x 2			NON ORD	2"
		56 x 19			NON ORD	1"
		56 x 18			NON ORD	1"
		56 x 15			NON ORD	1"
	*	66 x 51			NON ORD	2"
		57 x 2			NON ORD	2"
	*	56 x 0			NON ORD	2"
		76 x 1			NON ORD	6"
		77 x 1			NON ORD	SURFACE
		77 x 10			NON ORD	SURFACE
		80 x 12			NON ORD	6"
		77 x 19			NON ORD	SURFACE
	*	83 x 27			NON ORD	6"
		75 x 21			NON ORD	2"
		83 x 21			NON ORD	2"
		84 x 13			NON ORD	2"
		78 x 98			NON ORD	2"
		88 x 22			NON ORD	2"
		88 x 10			NON ORD	SURFACE
		88 x 14			NON ORD	SURFACE
		88 x 6			NON ORD	SURFACE
		86 x 4			NON ORD	SURFACE

TOTAL _____ LIVE UXO

TOTAL _____ INERT UXO

EXPLOSIVE DISPOSAL ENGINEERING & TECHNOLOGY, LTD.

Grid Work Progress/Completion Accounting Sheet

GRID: _____

Date	Excavations	Contacts >2 Ft.	M/H	UXO's Found	UXO Scrap	Flagged Anomolies	Lbs. Scrap	Remarks	TM#	Signature

	Date	Remarks	Signature
MAG & complete			
Grid complete			
Quality control check complete			
Customer QA check complete			
Additional comments			

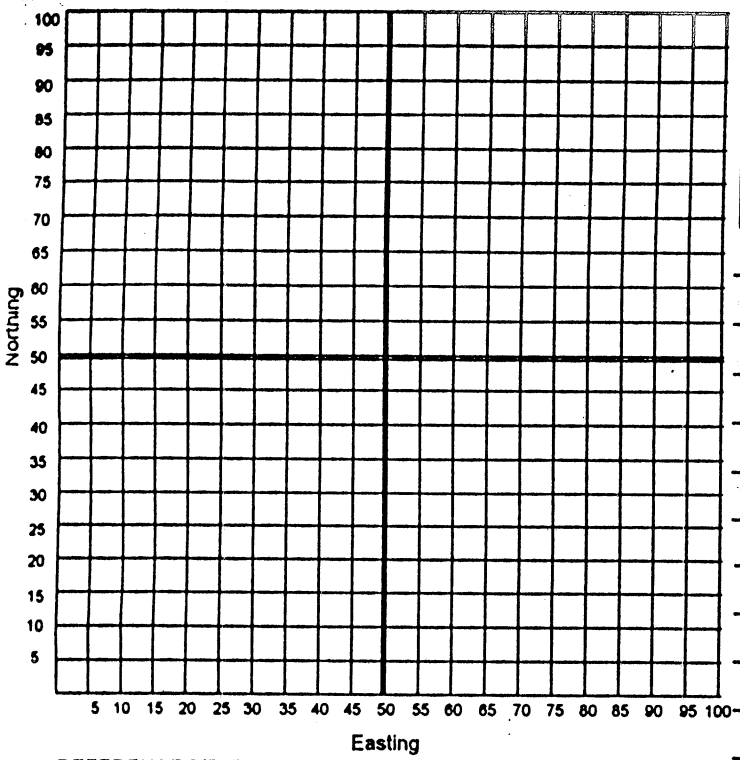

REFERENCE PT. EACH INCREMENT LINE EQUALS 5 FEET

Quadrant

3	4
1	2

SECTION: 1

GRID: Q - 14

REMARKS: CONTINUED

Date	Section	Coordinates	QTY	UXO	Condition (Live/Inert)	Depth
11 DEC		98 x 14			NON ORD	6"

TOTAL _____ LIVE UXO

TOTAL _____ INERT

EXPLOSIVE DISPOSAL ENGINEERING & TECHNOLOGY, LTD.

Grid Work Progress/Completion Accounting Sheet

GRID: _____

Date	Excavations	Contacts >2 Ft.	M/H	UXO's Found	UXO Scrap	Flagged Anomolies	Lbs. Scrap	Remarks	TM#	Signature

	Date	Remarks	Signature
MAG & complete			
Grid complete			
Quality control check complete			
Customer QA check complete			
Additional comments			

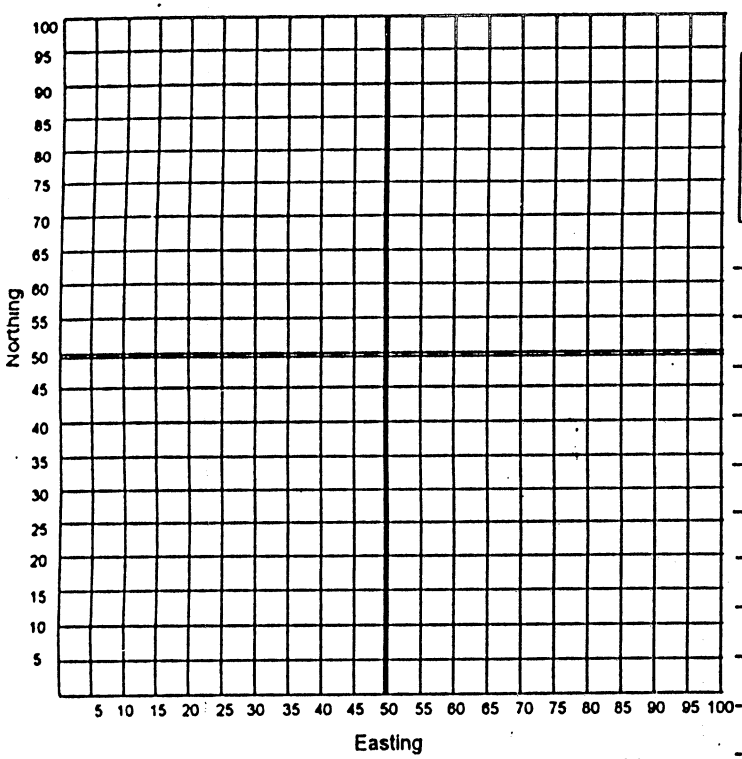

REFERENCE PT. EACH INCREMENT LINE EQUALS 5 FEET

Quadrant	
3	4
1	2

SECTION: 3

GRID: Q - 14

REMARKS:

Date	Section	Coordinates	QTY	UXO	Condition (Live/Inert)	Depth
11 DEC		2 x 6			NON ORD	SURFACE
		3 x 6			NON ORD	SURFACE
		3 x 10			NON ORD	SURFACE
		3 x 14			NON ORD	SURFACE
		3 x 23			NON ORD	SURFACE
		3 x 33			NON ORD	SURFACE
	*	7 x 8			NON ORD	2-6"
		4 x 36			NON ORD	2"
		4 x 43			NON ORD	SURFACE
		1 x 50			NON ORD	1"
		12 x 42			NON ORD	3"
		18 x 69			NON ORD	SURFACE
		16 x 47			NON ORD	1"
		16 x 45			NON ORD	1"
		17 x 36			NON ORD	1"
		19 x 33			NON ORD	1"
12 DEC	*	18 x 27			NON ORD	2-6"
	*	53 x 35			NON ORD	2-3"
	*	58 x 35			NON ORD	2-3"
	*	64 x 35			NON ORD	2-3"
	*	64 x 50			NON ORD	2-3"
	*	50 x 35			NON ORD	2-3"
	*	64 x 37			NON ORD	2-3"
		75 x 100			SCRAP	1"
		73 x 64			SCRAP	1"
		73 x 33			NON ORD	1"
	*	67 x 35			NON ORD	2-8"

TOTAL _____ LIVE UXO

TOTAL _____ INER' :O

EXPLOSIVE DISPOSAL ENGINEERING & TECHNOLOGY, LTD.

Grid Work Progress/Completion Accounting Sheet

GRID: _____

Date	Excavations	Contacts >2 Ft.	M/H	UXO's Found	UXO Scrap	Flagged Anomolies	Lbs. Scrap	Remarks	TM#	Signature

	Date	Remarks	Signature
MAG & complete			
Grid complete			
Quality control check complete			
Customer QA check complete			
Additional comments			

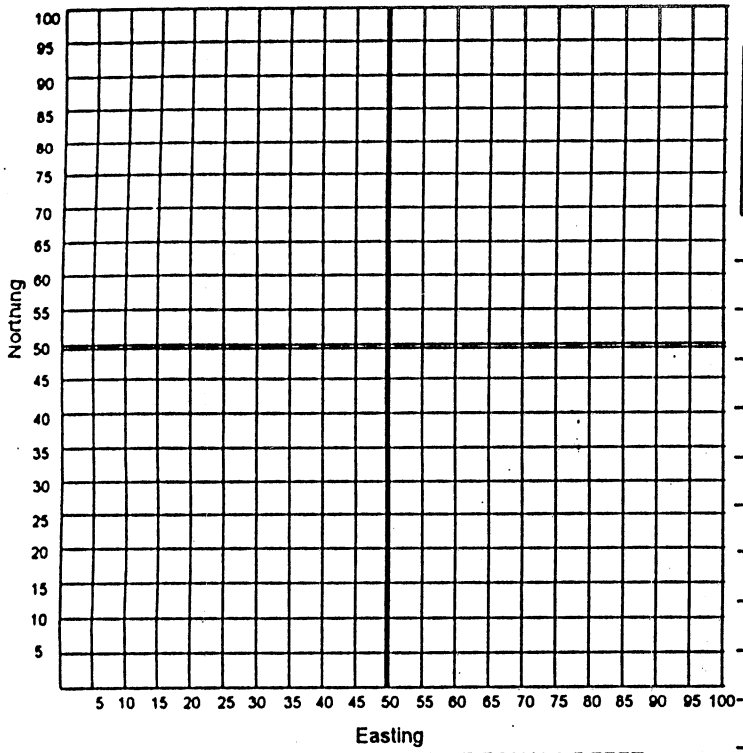

REFERENCE PT. EACH INCREMENT LINE EQUALS 5 FEET

Quadrant

3	4
1	2

SECTION: 3

GRID: Q-14

REMARKS:

Date	Section	Coordinates	QTY	UXO	Condition (Live/Inert)	Depth
12 DEC		73 × 80			NON ORD	1"
		79 × 57			NON ORD	1"
		82 × 52			NON ORD	1"
	*	82 × 51			NON ORD	2"
	*	82 × 46			NON ORD	2-6"
	*	76 × 34			NON ORD	2"
	*	86 × 26			NON ORD	2"
		93 × 12			NON ORD	2"
	*	86 × 37			NON ORD	2"
	*	86 × 42			NON ORD	2"
		87 × 70			NON ORD	3"
		86 × 74			NON ORD	3"
		89 × 97			NON ORD	1"
		94 × 27			NON ORD	8"
		92 × 67			NON ORD	2"
		92 × 75			NON ORD	2"
		96 × 55			NON ORD	2"
		97 × 85			NON ORD	SURFACE
		85 × 100			NON ORD	SURFACE
		71 × 51			NON ORD	SURFACE
		57 × 41			SCRAP	12"
		27 × 36			NON ORD	2"
		16 × 13			SCRAP	2"
		43 × 10			SCRAP	3"

TOTAL _____ LIVE UXO

TOTAL _____ INER (O

EXPLOSIVE DISPOSAL ENGINEERING & TECHNOLOGY, LTD.

Grid Work Progress/Completion Accounting Sheet

GRID: _____

Date	Excavations	Contacts >2 Ft.	M/H	UXO's Found	UXO Scrap	Flagged Anomolies	Lbs. Scrap	Remarks	TM#	Signature
9 DEC 96	13	Ø		Ø	1					

	Date	Remarks	Signature
MAG & complete			
Grid complete			
Quality control check complete			
Customer QA check complete			
Additional comments			

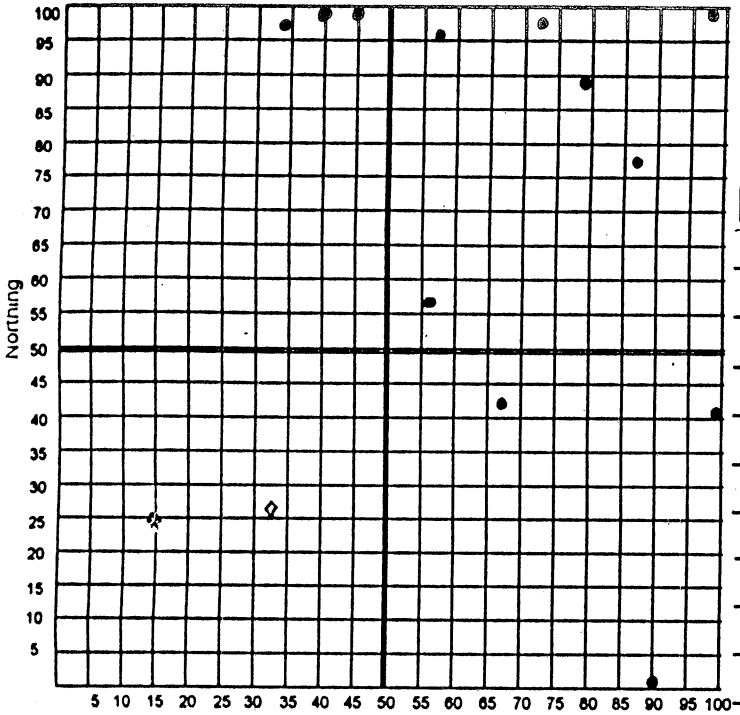

REFERENCE PT. EACH INCREMENT LINE EQUALS 5 FEET

Quadrant

3	4
1	2

SECTION: 1

GRID: Q - 15

REMARKS:

Date	Section	Coordinates	QTY	UXO	Condition (Live/Inert)	Depth
9DEC		1 x 90			NON ORD	18"
		27x 33			SCRAP	8"
		41 x 99			NON ORD	1"
		43 x 67			NON ORD	1"
		57 x 56			NON ORD	10"
		78 x 87			NON ORD	1"
		89 x 79			NON ORD	1"
		99 x 98			NON ORD	1"
		98 x 73			NON ORD	1"
		96 x 57			NON ORD	2"
		99 x 45			NON ORD	1"
		99 x 40			NON ORD	2"
		97 x 34			NON ORD	6"

TOTAL Ø LIVE UXO

TOTAL Ø INERT

EXPLOSIVE DISPOSAL ENGINEERING & TECHNOLOGY, LTD.

Grid Work Progress/Completion Accounting Sheet

GRID: _____

Date	Excavations	Contacts >2 Ft.	M/H	UXO's Found	UXO Scrap	Flagged Anomolies	Lbs. Scrap	Remarks	TM#	Signature
9 DEC 96	4	Ø		Ø	1					

	Date	Remarks	Signature
MAG & complete			
Grid complete			
Quality control check complete			
Customer QA check complete			
Additional comments			

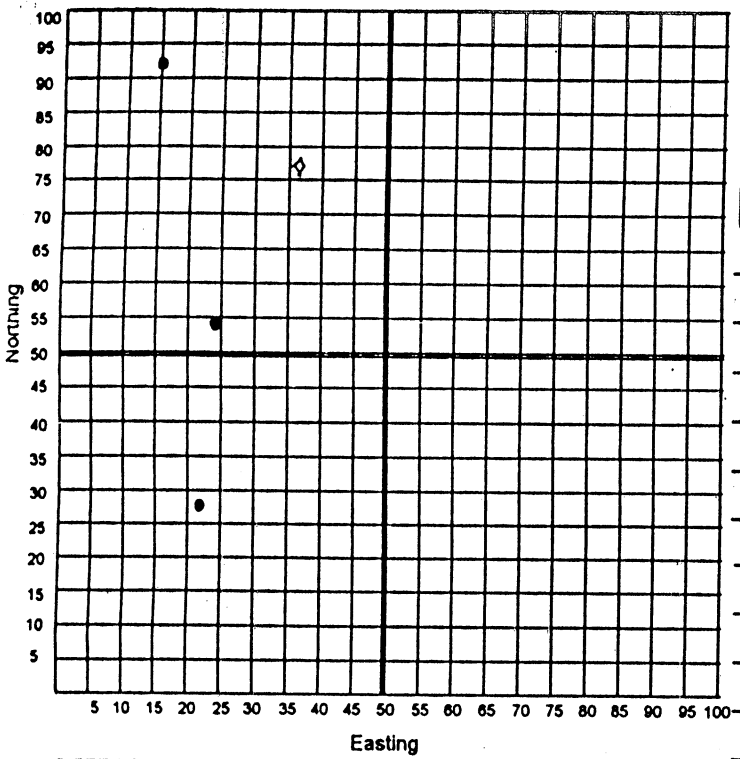

REFERENCE PT. EACH INCREMENT LINE EQUALS 5 FEET

Quadrant

3	4
1	~~2~~

SECTION: 2

GRID: Q-15

REMARKS:

Date	Section	Coordinates	QTY	UXO	Condition (Live/Inert)	Depth
9-DEC		93 x 15			NON ORD	SURFACE
↓		78 x 36			NON ORD	2"
		54 x 24			SCRAP	6"
		28 x 22			NON ORD	2"

TOTAL Ø LIVE UXO

TOTAL Ø INERT

EXPLOSIVE DISPOSAL ENGINEERING & TECHNOLOGY, LTD.

Grid Work Progress/Completion Accounting Sheet

GRID: _____

Date	Excavations	Contacts >2 Ft.	M/H	UXO's Found	UXO Scrap	Flagged Anomolies	Lbs. Scrap	Remarks	TM#	Signature
9 DEC 96	6	Ø		Ø	Ø					

	Date	Remarks	Signature
MAG & complete			
Grid complete			
Quality control check complete			
Customer QA check complete			
Additional comments			

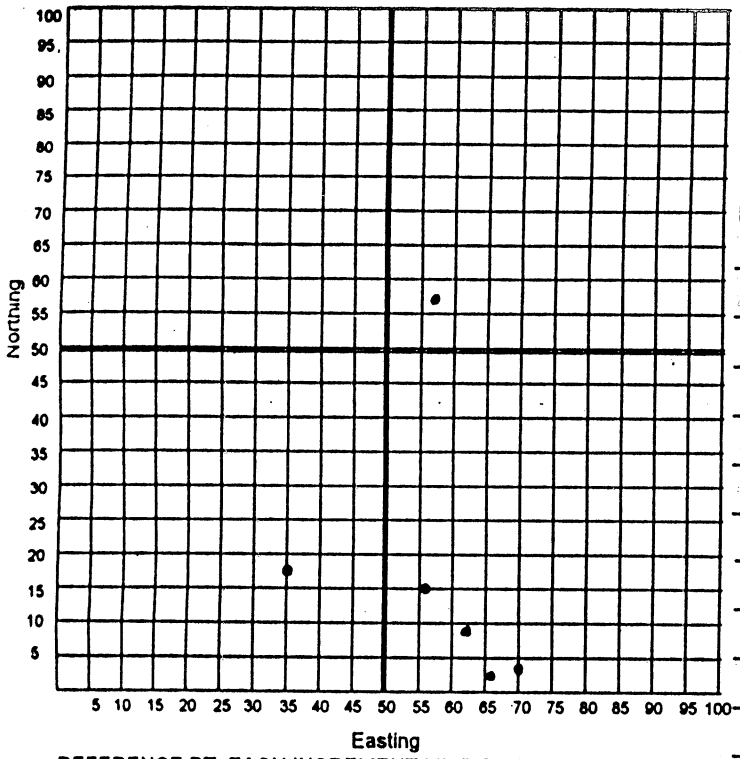

REFERENCE PT. EACH INCREMENT LINE EQUALS 5 FEET

Quadrant

~~3~~	4
1	2

SECTION: 3

GRID: Q-15

REMARKS:

Date	Section	Coordinates	QTY	UXO	Condition (Live/Inert)	Depth
9DEC		3 x 66			NON ORD	6"
		4 x 70			NON ORD	1"
		9 x 63			NON ORD	2"
		15 x 56			NON ORD	6"
		17 x 35			NON ORD	2"
		57 x 57			NON ORD	6"

TOTAL _____ LIVE UXO

TOTAL _____ INERT

EXPLOSIVE DISPOSAL ENGINEERING & TECHNOLOGY, LTD.

Grid Work Progress/Completion Accounting Sheet

GRID: _____

Date	Excavations	Contacts >2 Ft.	M/H	UXO's Found	UXO Scrap	Flagged Anomolies	Lbs. Scrap	Remarks	TM#	Signature

	Date	Remarks	Signature
MAG & complete			
Grid complete			
Quality control check complete			
Customer QA check complete			
Additional comments			

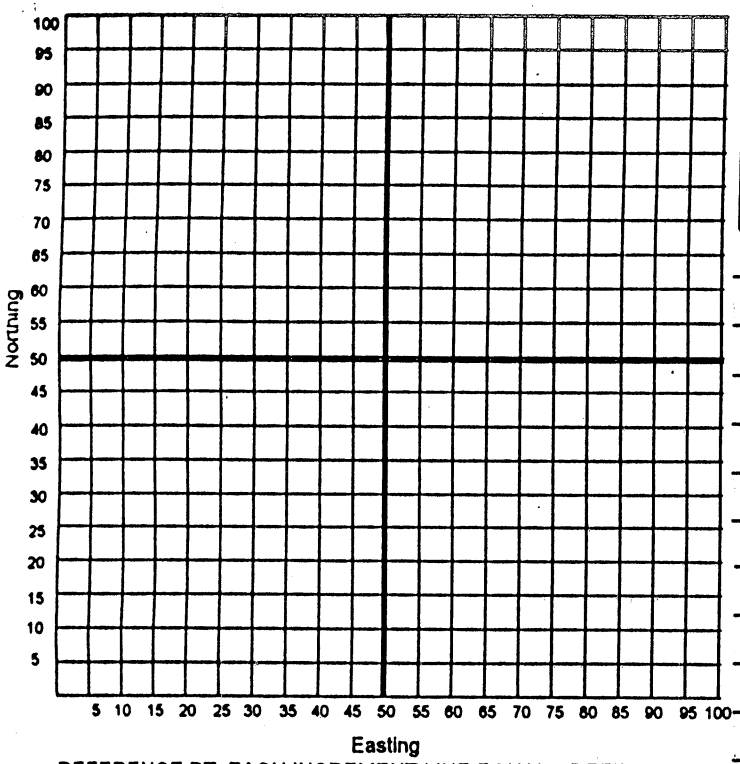

REFERENCE PT. EACH INCREMENT LINE EQUALS 5 FEET

Quadrant

3	4
1	2

SECTION: 4

GRID: Q-15

REMARKS: NO HITS

Date	Section	Coordinates	QTY	UXO	Condition (Live/Inert)	Depth

TOTAL _____ LIVE UXO

TOTAL _____ INERT UXO

EXPLOSIVE DISPOSAL ENGINEERING & TECHNOLOGY, LTD.

Grid Work Progress/Completion Accounting Sheet

GRID: _____

Date	Excavations	Contacts >2 Ft.	M/H	UXO's Found	UXO Scrap	Flagged Anomolies	Lbs. Scrap	Remarks	TM#	Signature

	Date	Remarks	Signature
MAG & complete			
Grid complete			
Quality control check complete			
Customer QA check complete			
Additional comments			

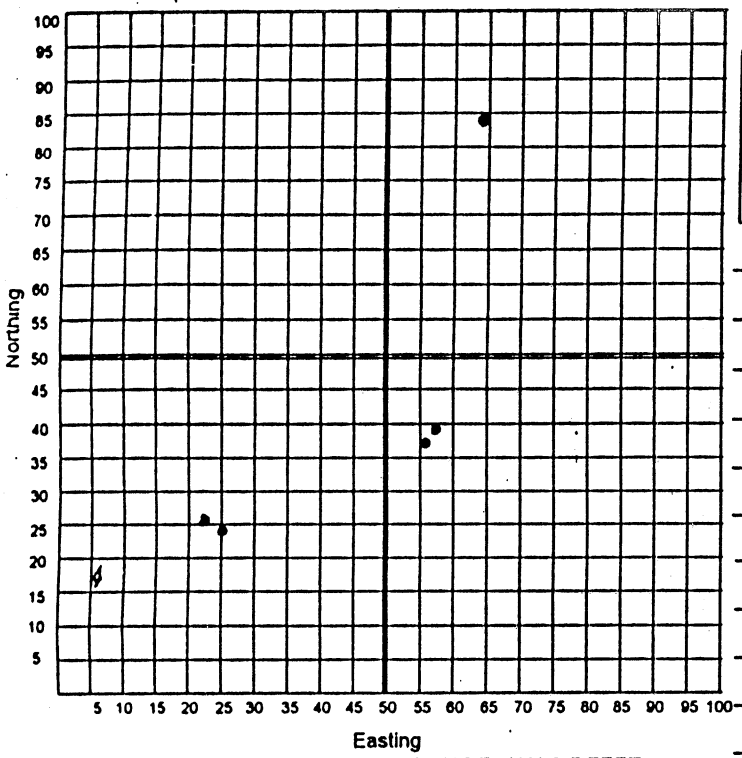

REFERENCE PT. EACH INCREMENT LINE EQUALS 5 FEET

Quadrant

3	4
1	2

SECTION: 1

GRID: R-13

REMARKS:

Date	Section	Coordinates	QTY	UXO	Condition (Live/Inert)	Depth
13 DEC		18 x 6			SCRAP	3"
		24 x 25			NON ORD	3"
		26 x 23			NON ORD	3"
		39 x 57			NON ORD	1"
	*	37 x 56			NON ORD	1"
		84 x 64			NON ORD	1"

TOTAL _____ LIVE UXO

TOTAL _____ INERT UXO

EXPLOSIVE DISPOSAL ENGINEERING & TECHNOLOGY, LTD.

Grid Work Progress/Completion Accounting Sheet

GRID: _____

Date	Excavations	Contacts >2 Ft.	M/H	UXO's Found	UXO Scrap	Flagged Anomolies	Lbs. Scrap	Remarks	TM#	Signature

	Date	Remarks	Signature
MAG & complete			
Grid complete			
Quality control check complete			
Customer QA check complete			
Additional comments			

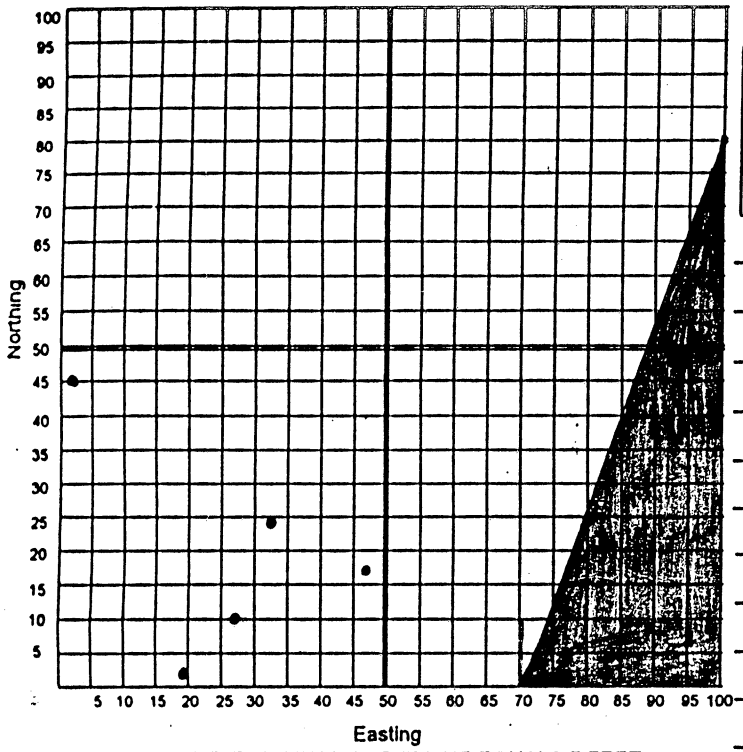

REFERENCE PT. EACH INCREMENT LINE EQUALS 5 FEET

Quadrant

3	4
1	~~2~~

SECTION: 2

GRID: R-13

REMARKS:

Date	Section	Coordinates	QTY	UXO	Condition (Live/Inert)	Depth
13 DEC		2x19			NON ORD	2"
↓		10x27			NON ORD	3"
		17x47			NON ORD	1"
		24x33			NON ORD	1"
		45x2			NON ORD	2"

TOTAL _____ LIVE UXO

TOTAL _____ INERT UXO

EXPLOSIVE DISPOSAL ENGINEERING & TECHNOLOGY, LTD.

Grid Work Progress/Completion Accounting Sheet

GRID: _____

Date	Excavations	Contacts >2 Ft.	M/H	UXO's Found	UXO Scrap	Flagged Anomolies	Lbs. Scrap	Remarks	TM#	Signature

	Date	Remarks	Signature
MAG & complete			
Grid complete			
Quality control check complete			
Customer QA check complete			
Additional comments			

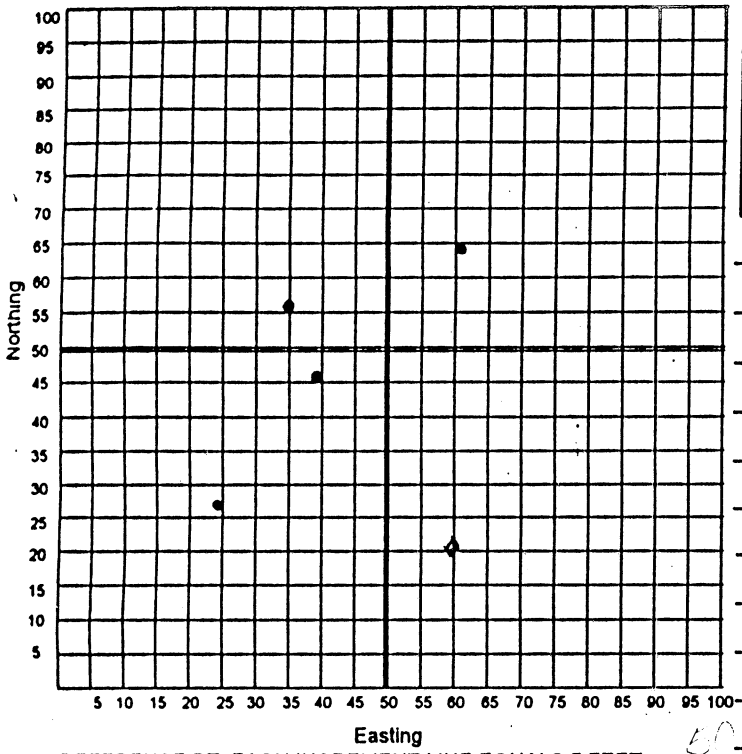

REFERENCE PT. EACH INCREMENT LINE EQUALS 5 FEET

Quadrant

3	4
1	2

SECTION: 3

GRID: R-13

REMARKS:

Date	Section	Coordinates	QTY	UXO	Condition (Live/Inert)	Depth
13DEC		21×60			SCRAP	2"
		27×24			NON ORD	1"
		46×39			NON ORD	2-6"
		56×35			NON ORD	2"
		64×61			NON ORD	2"

TOTAL _____ LIVE UXO

TOTAL _____ INERT UXO

EXPLOSIVE DISPOSAL ENGINEERING & TECHNOLOGY, LTD.

Grid Work Progress/Completion Accounting Sheet

GRID: _____

Date	Excavations	Contacts >2 Ft.	M/H	UXO's Found	UXO Scrap	Flagged Anomolies	Lbs. Scrap	Remarks	TM#	Signature

	Date	Remarks	Signature
MAG & complete			
Grid complete			
Quality control check complete			
Customer QA check complete			
Additional comments			

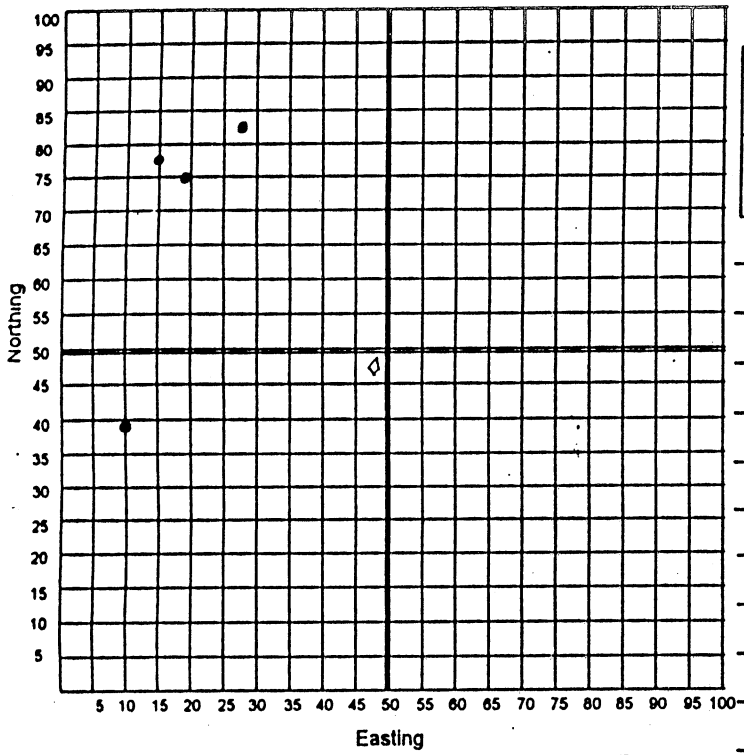

REFERENCE PT. EACH INCREMENT LINE EQUALS 5 FEET

Quadrant

3	4
1	2

SECTION: 4

GRID: R-13

REMARKS:

Date	Section	Coordinates	QTY	UXO	Condition (Live/Inert)	Depth
13 DEC		39 x 10			NON ORD	2"
		48 x 48			SCRAP	2"
	*	75 x 19			NON ORD	2-3"
	*	78 x 15			NON ORD	2-6"
	*	83 x 28			NON ORD	2-3"

TOTAL _____ LIVE UXO

TOTAL _____ INERT UXO

EXPLOSIVE DISPOSAL ENGINEERING & TECHNOLOGY, LTD.

Grid Work Progress/Completion Accounting Sheet

GRID: _____

Date	Excavations	Contacts >2 Ft.	M/H	UXO's Found	UXO Scrap	Flagged Anomolies	Lbs. Scrap	Remarks	TM#	Signature

	Date	Remarks	Signature
MAG & complete			
Grid complete			
Quality control check complete			
Customer QA check complete			
Additional comments			

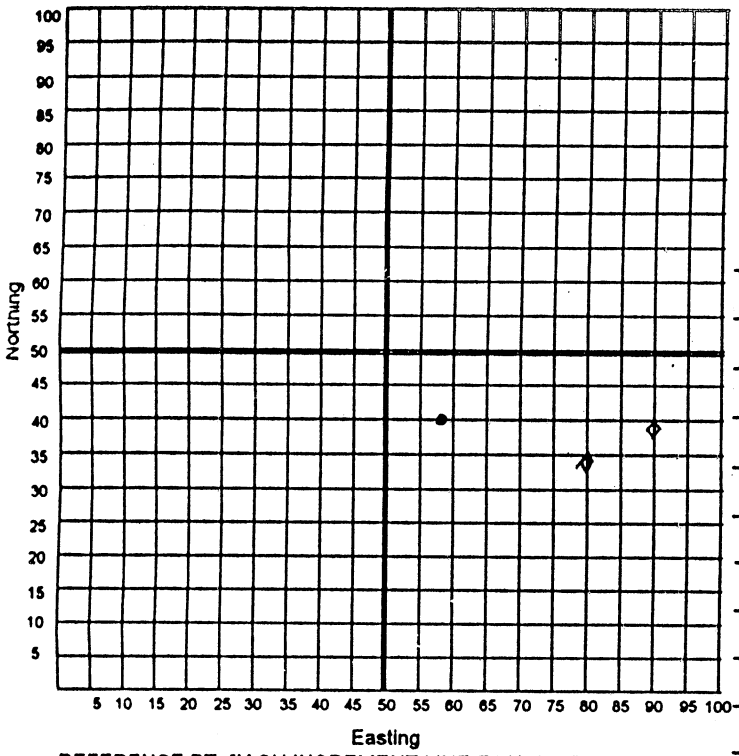

REFERENCE PT. EACH INCREMENT LINE EQUALS 5 FEET

Quadrant

3	4
1	2

SECTION: 1

GRID: R-14

REMARKS:

Date	Section	Coordinates	QTY	UXO	Condition (Live/Inert)	Depth
12DEC		39×90			SCRAP	2"
		34×80			SCRAP	6"
		40×58			NON ORD	1"

TOTAL _____ LIVE UXO

TOTAL _____ INERT

EXPLOSIVE DISPOSAL ENGINEERING & TECHNOLOGY, LTD.

Grid Work Progress/Completion Accounting Sheet

GRID: _____

Date	Excavations	Contacts >2 Ft.	M/H	UXO's Found	UXO Scrap	Flagged Anomolies	Lbs. Scrap	Remarks	TM#	Signature

	Date	Remarks	Signature
MAG & complete			
Grid complete			
Quality control check complete			
Customer QA check complete			
Additional comments			

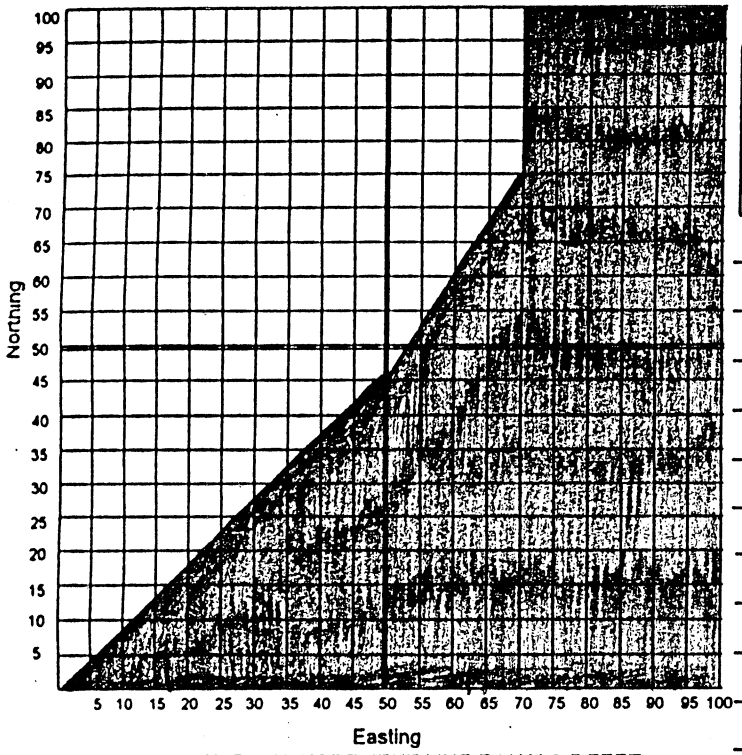

REFERENCE PT. EACH INCREMENT LINE EQUALS 5 FEET

Quadrant

3	4
1	~~2~~

SECTION: 2

GRID: 2-14

REMARKS: NO HITS

Date	Section	Coordinates	QTY	UXO	Condition (Live/Inert)	Depth

TOTAL _____ LIVE UXO

TOTAL _____ INERT UXO

EXPLOSIVE DISPOSAL ENGINEERING & TECHNOLOGY, LTD.

Grid Work Progress/Completion Accounting Sheet

GRID: _____

Date	Excavations	Contacts >2 Ft.	M/H	UXO's Found	UXO Scrap	Flagged Anomolies	Lbs. Scrap	Remarks	TM#	Signature

	Date	Remarks	Signature
MAG & complete			
Grid complete			
Quality control check complete			
Customer QA check complete			
Additional comments			

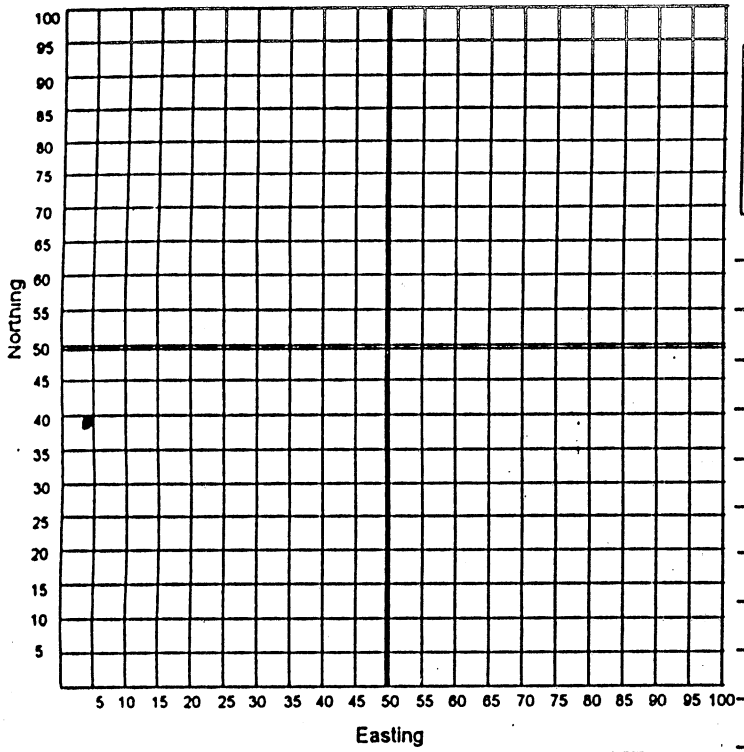

REFERENCE PT. EACH INCREMENT LINE EQUALS 5 FEET

Quadrant

~~3~~	4
1	2

SECTION: 3

GRID: R-14

REMARKS:

Date	Section	Coordinates	QTY	UXO	Condition (Live/Inert)	Depth
DEC		39x4			NON ORD	6"

TOTAL _____ LIVE UXO

TOTAL _____ INERT UXO

EXPLOSIVE DISPOSAL ENGINEERING & TECHNOLOGY, LTD.

Grid Work Progress/Completion Accounting Sheet

GRID: _____

Date	Excavations	Contacts >2 Ft.	M/H	UXO's Found	UXO Scrap	Flagged Anomolies	Lbs. Scrap	Remarks	TM#	Signature

	Date	Remarks	Signature
MAG & complete			
Grid complete			
Quality control check complete			
Customer QA check complete			
Additional comments			

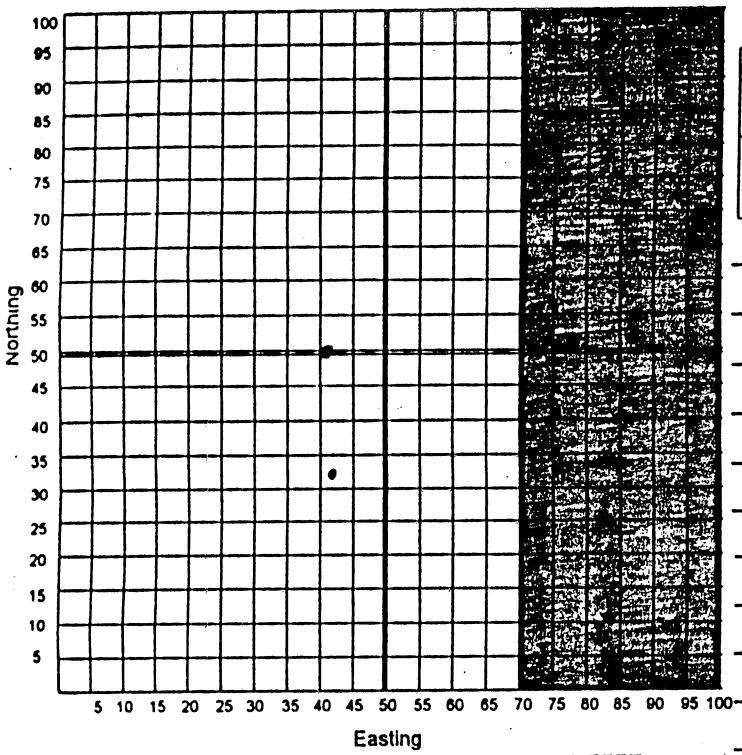

REFERENCE PT. EACH INCREMENT LINE EQUALS 5 FEET

Quadrant

3	4
1	2

SECTION: 4

GRID: R-14

REMARKS:

Date	Section	Coordinates	QTY	UXO	Condition (Live/Inert)	Depth
12 DEC	*	50 x 41			NON ORD	1-2"
12 DEC		33 x 42			NON ORD	SURFACE

TOTAL _____ LIVE UXO

TOTAL _____ INERT UXO

EXPLOSIVE DISPOSAL ENGINEERING & TECHNOLOGY, LTD.

Grid Work Progress/Completion Accounting Sheet

GRID: _____

Date	Excavations	Contacts >2 Ft.	M/H	UXO's Found	UXO Scrap	Flagged Anomolies	Lbs. Scrap	Remarks	TM#	Signature

	Date	Remarks	Signature
MAG & complete			
Grid complete			
Quality control check complete			
Customer QA check complete			
Additional comments			

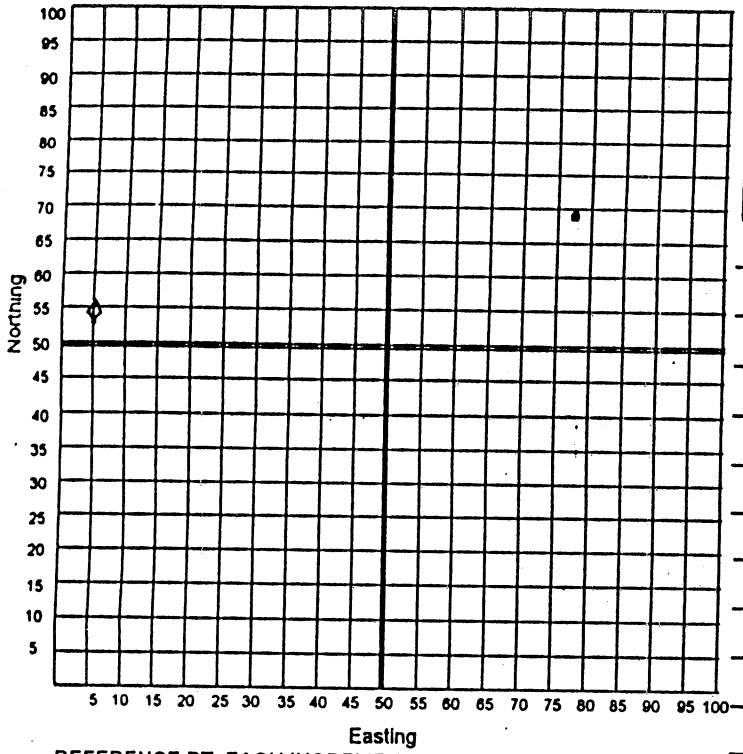

REFERENCE PT. EACH INCREMENT LINE EQUALS 5 FEET

Quadrant

3	4
1	2

SECTION:

GRID: R-15

REMARKS:

Date	Section	Coordinates	QTY	UXO	Condition (Live/Inert)	Depth
12 DEC		69 x 78	1		NON ORD	2"
12 DEC		55 x 5	1		SCRAP	6"

TOTAL _____ LIVE UXO

TOTAL _____ INERT UXO

Explosive Disposal Engineering & Technology

Grid Work Progress/ Completion Accounting Sheets & Daily Reports

Tourtelot Property

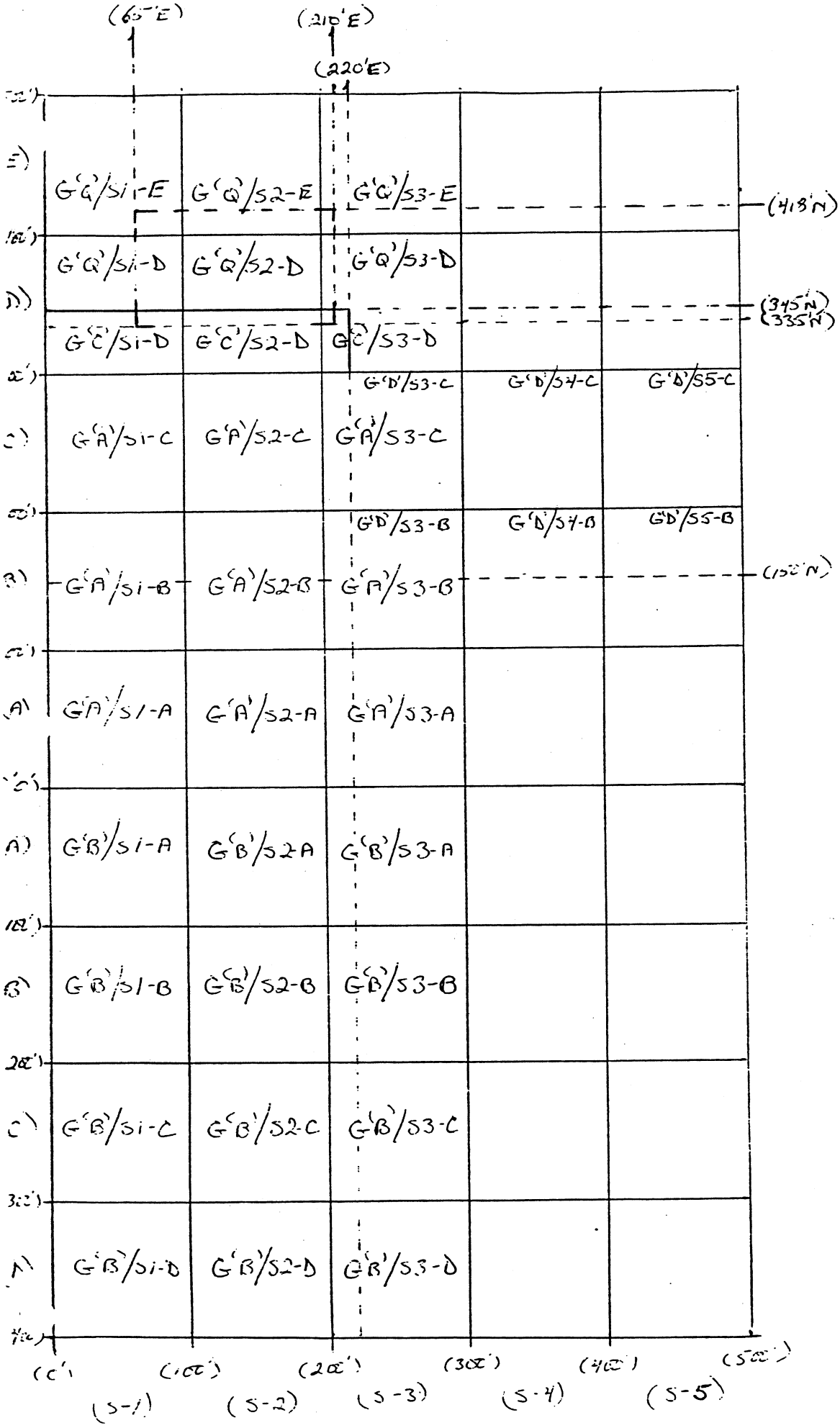

N

E

GRID INDEX

SUB-GRIDS LISTED AS 'SECTIONS'

WORKSHEET GRID A

EXPLOSIVE DISPOSAL ENGINEERING & TECHNOLOGY, LTD.

Grid Work Progress/Completion Accounting Sheet

GRID A - SECT. 1A

Date	Excavations	Contacts >2 Ft.	M/H	UXO's Found	UXO Scrap	Flagged Anomolies	Lbs. Scrap	Remarks	TM#	Signature
15 AUG	1		20 min	Ø	Ø	3	N/A	CULVERT		D.E. Paulston
22 AUG	2		1.5 HRS	Ø	Ø	N/A	N/A	BACK HOE DIG		D.E. Paulston

	Date	Remarks	Signature
MAG & complete			
Grid complete	22AUG'96		D.E. Paulston
Quality control check complete			
Customer QA check complete			
Additional comments			

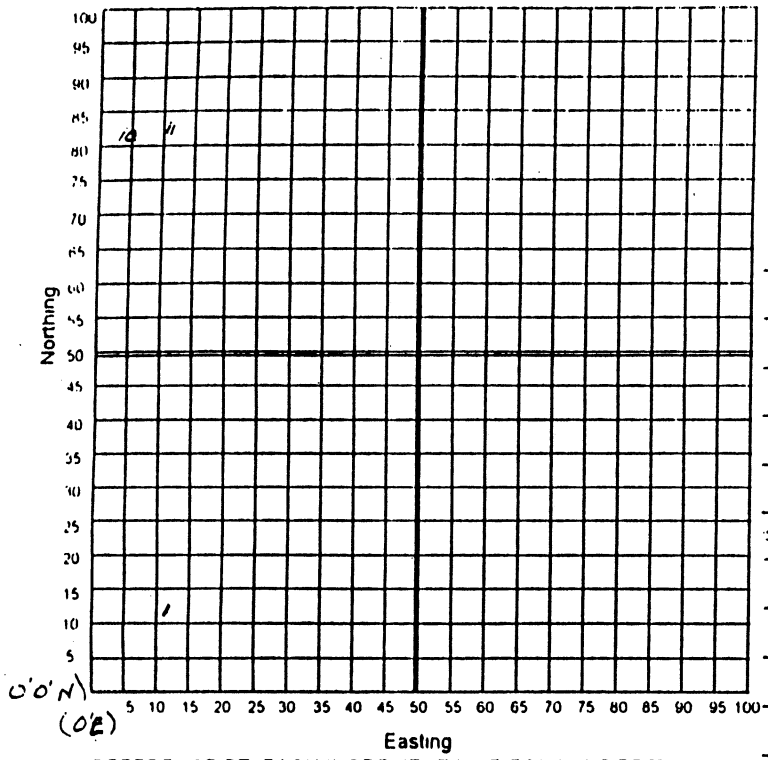

REFERENCE PT. EACH INCREMENT LINE EQUALS 5 FEET

Quadrant

3	4
1	2

SECTION: 1 - A

GRID: A

REMARKS:

#1 - TOP OF CULVERT EXPOSED AT @2'. CULVERT IS @2' DIA AND EXTENDS N/E AND DOWNSLOPE ACROSS GRID 'A' FROM W/O ROAD TOWARD CONCRETE PAD.

#10 - THIS HIT WAS NOT DUG DUE TO NO SIGNAL AT SURFACE WITH MAG. AND UNABLE TO PINPOINT.

#11 - NO SIGNAL WITH MAG. TO PINPOINT.

*#10 & 11 - DUG BY BACKHOE TO 8' WITH NO SIGNAL IN THE BOTTOM

ITEM #	Date M/D	~~Section~~ QUAD.	Coordinates X = E Y = N	~~QTY~~ lbs	UXO	Condition (Live/Inert)	Depth
#1	15 AUG	1	X - 12.01 Y - 11.79	N/A	ϕ	CULVERT	2'
#10	"	3	82.91 4.40	N/A	ϕ	UTL	NOT DUG
#11	"	3	83.57 10.55	N/A	ϕ	UTL	NOT DUG
#10 & 11	22 AUG	3	"	N/A	ϕ	"	DUG TO 8'

TOTAL ϕ LIVE UXO

TOTAL ϕ INERT UXO

EXPLOSIVE DISPOSAL ENGINEERING & TECHNOLOGY, LTD.

Grid Work Progress/Completion Accounting Sheet

GRID: A - SECT. 1B

Date	Excavations	Contacts >2 Ft	M/H	UXO's Found	UXO Scrap	Flagged Anomolies	Lbs Scrap	Remarks	TM#	Signature
15 AUG.	4		1.5 HRS	ϕ	ϕ	4	6 1/4	TRASH & FRAG.		D.E. Pulverton
22 AUG.	1		.5 HRS	ϕ	ϕ	1	N/A	BACKHOE DIG		D.E. Pulverton

	Date	Remarks	Signature
MAG & complete			
Grid complete	22 AUG.		D.E. Pulverton
Quality control check complete			
Customer QA check complete			
Additional comments			

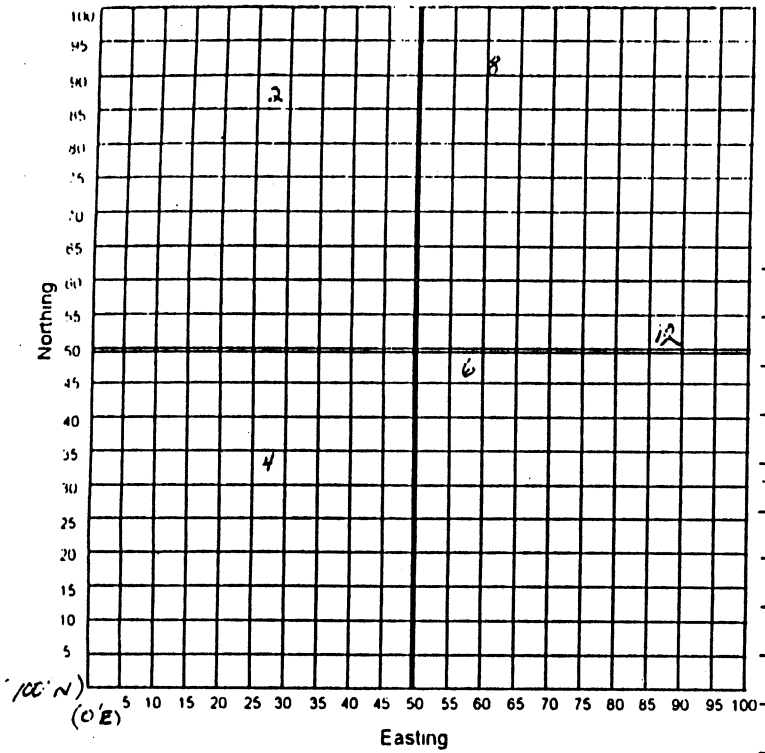

REFERENCE PT. EACH INCREMENT LINE EQUALS 5 FEET

Quadrant	
3	4
1	2

SECTION: 1-B

GRID: A

REMARKS:

#2- LOST SIGNAL WITH REMOVAL OF STRAPPING.

#4- 5' STEEL PIPE ON SURFACE AND LOST SIGNAL WHEN MOVED

#6- LOST SIGNAL WITH REMOVAL OF WIRE

#8- THE HOLE WAS DUG TO 18" BELOW THE ROAD. THE SIGNAL CONTINUES WITH THE ROAD MATERIAL AND NOT THE BOTTOM OF THE HOLE. BACKHOE TO 24'

#12 - SIGNAL ASSOCIATED WITH ROAD BED. DUG TO 24' & LOST SIGNAL

ITEM #	Date '96	~~Section~~ QUAD	Coordinates X = E Y = N	~~QTY~~ LBS	UXO	Condition (Live/Inert)	Depth
#2	15 AUG	3	25.84 187.09	1	ϕ	18" PIECE OF METAL STRAP	2"
#4	"	1	27.64 137.49	5	ϕ	5' STEEL PIPE	0"
#6	"	2	57.69 146.10	1/4	ϕ	2-10" PIECES OF WIRE	1'
#8	"	4	60.52 191.65	N/A	ϕ	ROAD BED MATERIAL	6"-8"
~~#9~~	"						
#12	22 AUG	4	37.91 154.35	N/A	ϕ	ROAD BED MATERIAL	2'

TOTAL ϕ LIVE UXO

TOTAL ϕ INERT UXO

EXPLOSIVE DISPOSAL ENGINEERING & TECHNOLOGY, LTD.

Grid Work Progress/Completion Accounting Sheet

GRID: A - SECT. 1c

Date	Excavations	Contacts >2 Ft.	M/H	UXO's Found	UXO Scrap	Flagged Anomolies	Lbs. Scrap	Remarks	TM#	Signature
15 AUG	2		40 MINS	ϕ		2	10+			D.E. Porterton
21 AUG	1		20 MINS	ϕ		1	4			D.E. Porterton

	Date	Remarks	Signature
MAG & complete			
Grid complete	21 AUG.		D.E. Porterton
Quality control check complete			
Customer QA check complete			
Additional comments			

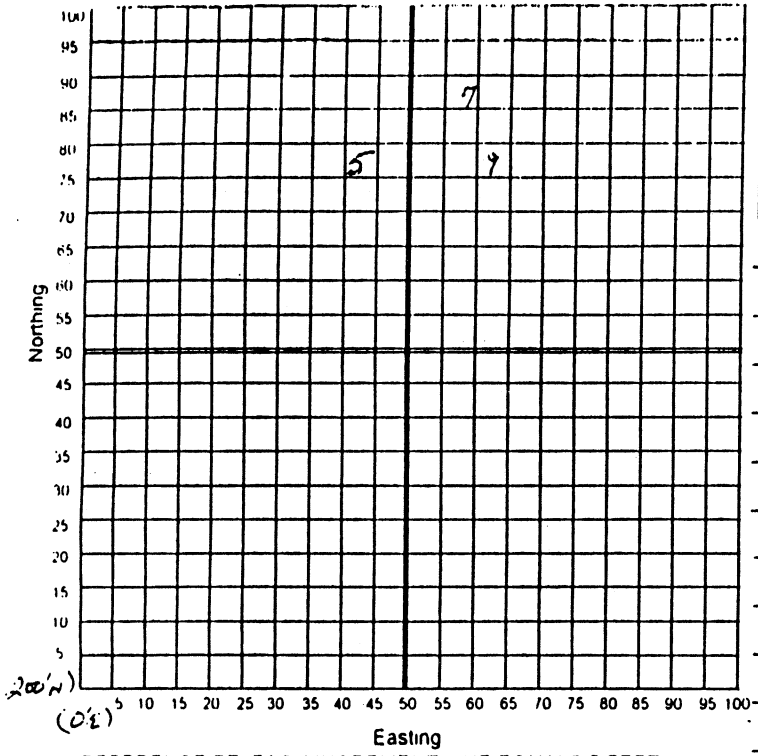

Quadrant

3	4
1	2

SECTION: 1-C

GRID: 17

REMARKS:

#7 - PIECE OF FRAGMENT IN 6"-8" OF ROAD SURFACE, THE HOLE WAS EXPANDED AND THE SIGNAL WAS LOST IN THE BOTTOM OF THE HOLE BUT MANY CONTACTS IN ROAD SURFACE MATERIAL.

#9 - 10" REBAR AND MANY SMALL PIECES OF FRAG, MIXED INTO GRAVEL SURFACE MATERIAL.

#5 = (3/6) LARGE FRAG PIECE RE MOVED AT 1' IN GRAVEL CONTAMINATED WITH SMALL FRAG, & AT @ 2' A BLACK-TOP LAYER IS HIT THAT PRODUCES SIGNALS OVER THE AREA.

ITEM #	Date '96	~~Section~~ QUAD	Coordinates X = E Y = N	~~QTY~~ lbs	UXO	Condition (Live/Inert)	Depth
#7	AUG	1	58.84 287.27	<1/4	ϕ	1 PIECE OF FRAG.	6-6"
#9	"	1	63.42 277.13	10	ϕ	10" REBAR & FRAG	6"
#5	21 AUG	3	42.10 277.34	4	ϕ	LARGE FRAG PIECE	12"

TOTAL ϕ LIVE UXO

TOTAL ϕ INERT UXO

EXPLOSIVE DISPOSAL ENGINEERING & TECHNOLOGY, LTD.

Grid Work Progress/Completion Accounting Sheet

GRID: A-SECT. 2 A

Date	Excavations	Contacts >2 Ft	M/H	UXO's Found	UXO Scrap	Flagged Anomolies	Lbs Scrap	Remarks	TM#	Signature
15 AUG.	6		1.5 HRS	Ø		9	@3			D.E. Parkerton
23 AUG.	1		30 MHS	Ø		N/A		BACKHOE DIG TO ENLARGE DIA.		D.E. Parkerton
								OF HOLE TO RE-MAG.		

	Date	Remarks	Signature
MAG & complete			
Grid complete	23 AUG		D.E. Parkerton
Quality control check complete			
Customer QA check complete			
Additional comments			

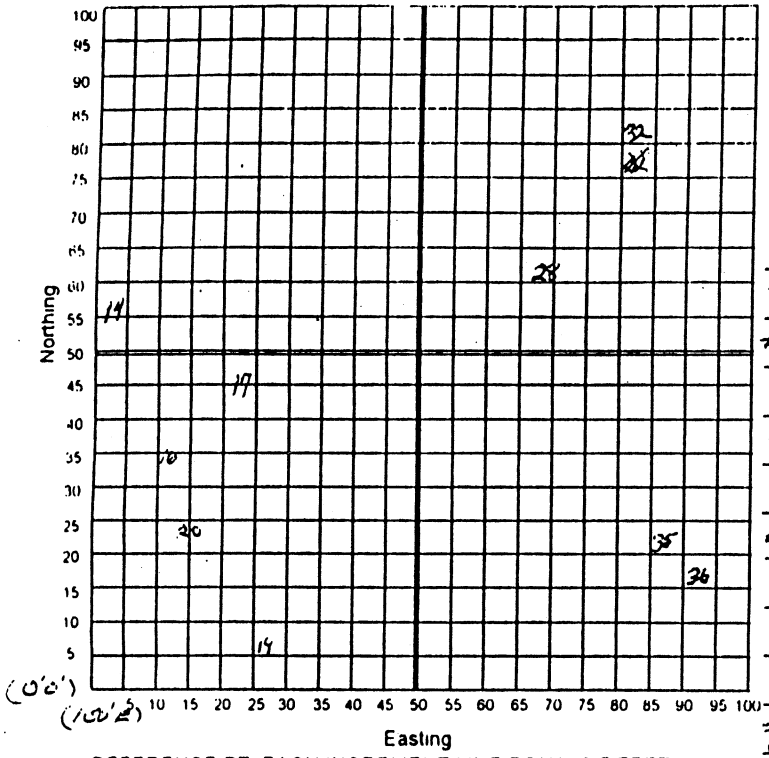

REFERENCE PT EACH INCREMENT LINE EQUALS 5 FEET

Quadrant	
3	4
1	2

SECTION: 2-A

GRID: A

REMARKS:

#14 - NOT DUG DUE TO NO SIGNAL

#16 - LIFTING LUG OF @ 1/2 FOUND JUST BELOW THE SURFACE

#17 - SHORT PIECE OF SHEET METAL JUST BELOW SURFACE.

#17-19-20 - ALL ARE DEBRI IN BULL DOZED BURM AND HEAVY METAL GRATING IS JUTTING OUT OF BURM.

#28 - THIS IS PART OF THE LARGE CONCRETE PAD

#32 - PIPES EXTENDING VERTICALLY OUT OF CONCRETE PAD

#35 - SITE DUG TO 2' THROUGH FRAG. CONTAMINATED GRAVEL, MAG. CONTINUES TO SIGNAL ON SETTING #7 STRONGLY. UNABLE TO ISOLATE SIGNAL FROM GRAVEL.

#36 - GRAVEL IS CONTAMINATED WITH SMALL FRAG. THE SAME AS FOUND ON TOP OF THE BUNKER. ABOUT TWO POUNDS OF FRAG REMOVED.

* DUG WITH BACKHOE TO 18" WITH DIA. OF 5' AND UNABLE TO LOCATE SINGLE SOURCE.

172M #	Date '96	~~Section~~ QUAD	Coordinates X = E Y = N	~~QTY~~ lbs	UXO	Condition (Live/Inert)	Depth
#14	15 AUG	3	103.74 55.86	N/A	Ø	UTL	NOT DUG
#16	"	1	111.30 34.74	1/2	Ø	LIFTING LUG	.2"
#17	"	1	123.00 24.77	1/8	Ø	1"x2" PIECE OF SHEET METAL	0"
#19	"	1	126.63 5.72	N/A	Ø	METAL GRATING	0"
#20	"	1	124.29 15.08	N/A	Ø	METAL GRATING	0"
#28	"	4	168.82 62.71	N/A	Ø	CONCRETE PAD	NOT DUG
#32	"	4	177.78 82.04	N/A	Ø	PIPES	NOT DUG
#35	"	2	186.03 21.17	1/4	Ø	SMALL FRAG. IN GRAVEL	2'
#36	"	2	192.62 16.47	2	Ø	SMALL FRAG. IN GRAVEL	1'
*	23 AUG	"	"		Ø	UTL	18"

TOTAL Ø LIVE UXO

TOTAL Ø INERT UXO

EXPLOSIVE DISPOSAL ENGINEERING & TECHNOLOGY, LTD.

Grid Work Progress/Completion Accounting Sheet

GRID: A-SECT. 2B

Date	Excavations	Contacts >2 Ft	M/H	UXO's Found	UXO Scrap	Flagged Anomolies	Lbs Scrap	Remarks	TM#	Signature
15 AUG.	1		.5 HRS	ϕ		2	1/2			D.E. Parkerton
23 AUG.	3		2 HRS	ϕ		2	10 1/2			D.E. Parkerton

	Date	Remarks	Signature
MAG & complete			
Grid complete	23 AUG		D.E. Parkerton
Quality control check complete			
Customer QA check complete			
Additional comments			

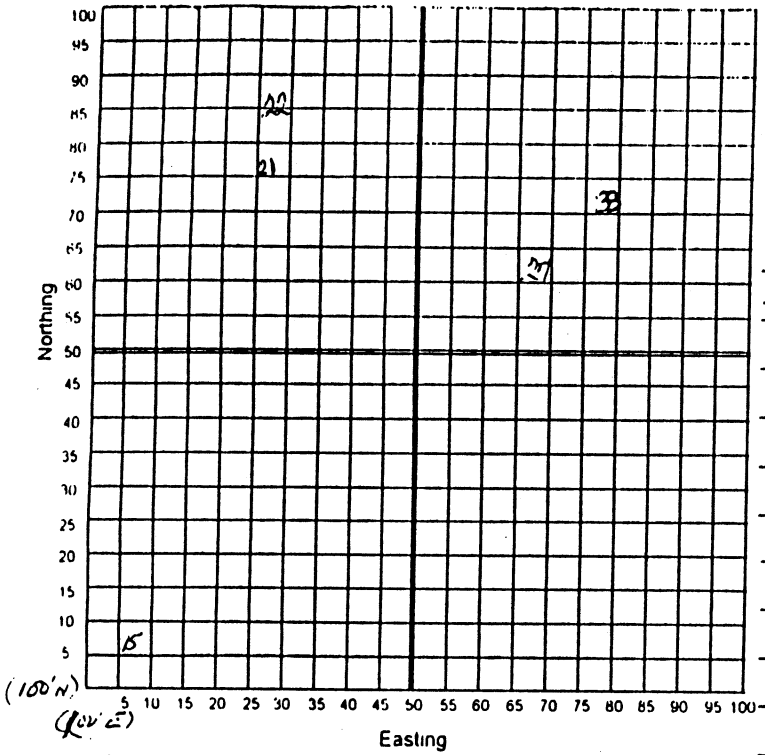

REFERENCE PT EACH INCREMENT LINE EQUALS 5 FEET

Quadrant	
3	4
1	2

SECTION: 2-B

GRID: A

REMARKS:

#15 - NOT DUG, LOCATION IS WHERE A LONG SECTION OF HEAVY 8" STEEL PIPE IS IN-BEDDED IN CONCRETE AND JUTTING @ 2' OUT OF THE GROUND.

#21 - ATTEMPTED TO ISOLATE SIGNAL BUT SIGNALS RECEIVED THROUGH OUT GRAVEL SPREAD OVER SURFACE

#33 - ABOVE GROUND PIPE

#22 - SMALL PIECES OF FRAG. IN TOP GRAVEL SURFACE MIX & (3) HEAVY GAUGE ALUM. INSULATED CABLES AT 2'. THE HOLE WAS DUG TO FIVE FEET & ANOTHER LAYER OF TRASH WAS HIT.

#27 - 2" PIPE WITH PARRALLEL ELECT CABLE RUNNING N/S FROM FIRING LINE TO CONCRETE PAD. POSS. ROCKET HEAD AT 6"

*#33 - 23 AUG BACKHOE MOVED PIPE & CONTACT BELOW PIPE MADE WITH MAG AND DUG. CONTACT LOST WITHIN 6" WITH REMOVAL OF TOP LAYER.

ITEM #	Date '96	~~Section~~ QUAD	Coordinates X=E Y=N	~~QTY~~ lbs	UXO	Condition (Live/Inert)	Depth
#15	15 AUG	1	106.06 107.16	N/A	Ø		NOT DUG
#21	"	3	126.31 176.85	1/2	Ø	FRAG. THRU GRAVEL	18"
#33	"	4	178.99 172.05	N/A	Ø	ABOVE GRND PIPE.	NOT DUG
#22	23 AUG	3	127.10 185.95	1/2	Ø	3 ALUM CABLES & FRAG	2'
#27	23 AUG	4	106.75 163.69	10	Ø	2" PIPE W/ ELECT. CABLE	4'-5'
*	23 AUG	—	—	N/A	Ø	— —	—

TOTAL Ø LIVE UXO

TOTAL Ø INERT UXO

EXPLOSIVE DISPOSAL ENGINEERING & TECHNOLOGY, LTD.

Grid Work Progress/Completion Accounting Sheet

GRID: A – SECT 2C

Date	Excavations	Contacts >2 Ft	M/H	UXO's Found	UXO Scrap	Flagged Anomolies	Lbs Scrap	Remarks	TM#	Signature
20 AUG.	3		1.5 HRS	Ø		3	11	TRASH		D.E. Parbeston
23 AUG.	6		2.Ø HRS	Ø		5	11			D.E. Parbeston
15 AUG	Ø		.25 HRS	Ø		1	N/A	UNABLE TO LOCATE		D.E. Parbeston

	Date	Remarks	Signature
MAG & complete			
Grid complete	23 AUG.		D.E. Parbeston
Quality control check complete			
Customer QA check complete			
Additional comments			

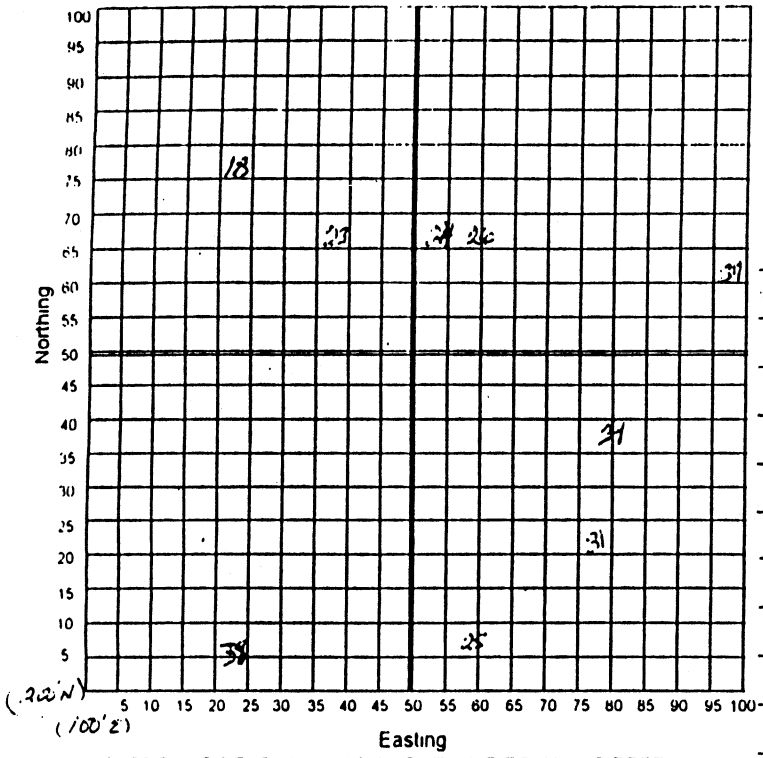

REFERENCE PT. EACH INCREMENT LINE EQUALS 5 FEET

Quadrant	
3	4
1	2

SECTION: 2-C

GRID: A

REMARKS:

#25 - UNABLE TO LOCATE AND NOT DUG

#37 - LIGHT SHEET METAL AND WOOD SPREAD OVER WIDE AREA AT @ 6". AREA TOO CONTAMINATED TO MAG. PAST

#26 - WIRE AND BARS AND MAG SIGNALS ARE CHASING TRASH

#34 - 4' GROUNDING ROD LAYING FLAT WITH SCRAP METAL AT @ 12", AT @ 3' A 2" NORTH/SOUTH RUNNING PIPE AND PARRALEL FLEX WIRE CONDUIT WAS EXPOSED. IT APPEARS TO RUN FROM THE FIRING POINT TO THE CONCRETE PAD.

#38 - SMALL PIECES MIXED WITH THE TOP 6", HOLE DUG TO 5' WITH NO SIGNAL IN THE BOTTOM

#18 - CONCRETE BLOCK WITH (4) ANCHOR BOLTS UNCOVERED AT 2" AND DUG TO 2'. BLOCK CONTINUES DOWN FOR UNKNOWN DEPTH.

#23 - SMALL FRAG. IN TOP 6" AND HOLE DUG TO 2.5' AND LOST SIGNAL IN THE BOTTOM.

#24 - SMALL NAILS IN TOP 6" & POWDER CAN COVER AT 2'. HOLE DUG TO 7' AN NO SIGNAL IN THE BOTTOM.

#31 - N/S RUNNING PIPE WITH ELECT. CABLE

*#37 - LANDFILL TRASH TO 2'. DUG TO 5' & NO SIGNAL IN THE BOTTOM.

ITEM #	Date '96	~~Section~~ QUAD	Coordinates X = E Y = N	~~QTY~~ lbs	UXO	Condition (Live/Inert)	Depth
#25	15 AUG	2	159.15 207.58	N/A	ϕ	UTL	NOT DUG
#37	20 AUG	4	199.29 260.26	5	ϕ	TRASH	6"-12"
#26	"	4	160.28 266.42	1	ϕ	TRASH	6"-12"
#34	"	2	180.99 239.34	5	ϕ	GRNDG ROD & PIPE	12" & 3'
#38	23 AUG	1	124.65 205.19	1/4	ϕ	SMALL FRAG IN TOP	6"
#18	23 AUG	3	123.26 276.47	?	ϕ	CONCRETE BLK. W/ANCHOR	2"
#24	23 AUG	4	154.60 267.35	1/2	ϕ	SMALL FRAGS IN TOP	6"
#23	23 AUG	3	138.83 267.88	1/8	ϕ	SMALL FRAG IN TOP	6"
#31	23 AUG	2	177.37 220.91	10	ϕ	2" PIPE & ELECT CABLE	2.5'
#37	23 AUG	-	—	-	ϕ	BACK HOLE UTL	5'

TOTAL ϕ LIVE UXO

TOTAL ϕ INERT UXO

EXPLOSIVE DISPOSAL ENGINEERING & TECHNOLOGY, LTD.

Grid Work Progress/Completion Accounting Sheet

GRID: A - SECT. 3 A

Date	Excavations	Contacts >2 Ft.	M/H	UXO's Found	UXO Scrap	Flagged Anomolies	Lbs Scrap	Remarks	TM#	Signature

	Date	Remarks	Signature
MAG & complete			
Grid complete	15 AUG.	THIS SECTION IS A 20' STRIP WITH NO ASSIGNED SITES	D. E. Robertson
Quality control check complete			
Customer QA check complete			
Additional comments			

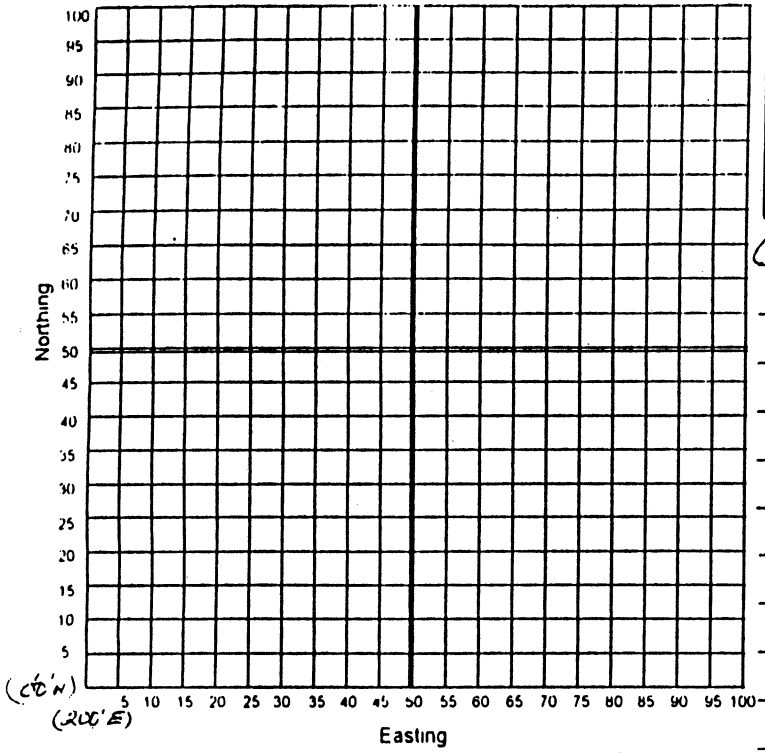

REFERENCE PT EACH INCREMENT LINE EQUALS 5 FEET

Quadrant

3	4
1	2

SECTION: 3-A

GRID: A

REMARKS:

(GRID ONLY TO 220'E)

ITEM #	Date '96	~~Section~~ QUAD	Coordinates X = E Y = N	QTY	UXO	Condition (Live/Inert)	Depth

TOTAL ∅ LIVE UXO

TOTAL ∅ INERT UXO

EXPLOSIVE DISPOSAL ENGINEERING & TECHNOLOGY, LTD.

Grid Work Progress/Completion Accounting Sheet

GRID: A. - SECT. 3B

Date	Excavations	Contacts >2 Ft	M/H	UXO's Found	UXO Scrap	Flagged Anomolies	Lbs. Scrap	Remarks	TM#	Signature

	Date	Remarks	Signature
MAG & complete			
Grid complete	15 AUG.	THIS SECTION IS A 20' STRIP WITH NO ASSIGNED SITES	D. E. Parkerton
Quality control check complete			
Customer QA check complete			
Additional comments			

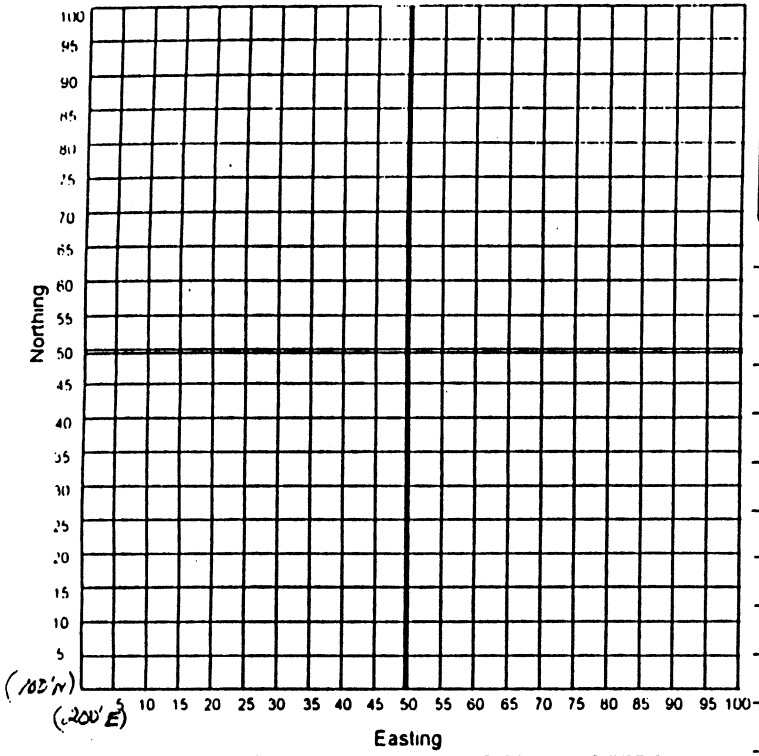

REFERENCE PT EACH INCREMENT LINE EQUALS 5 FEET

Quadrant

3	4
1	2

SECTION: 3-13

GRID: A

REMARKS:

(GRID ONLY TO 220'E)

ITEM #	Date '96	~~Section~~ QUAD	Coordinates X=E Y=N	QTY	UXO	Condition (Live/Inert)	Depth

TOTAL ϕ LIVE UXO

TOTAL ϕ INERT UXO

EXPLOSIVE DISPOSAL ENGINEERING & TECHNOLOGY, LTD.

Grid Work Progress/Completion Accounting Sheet

GRID: A - SECT, 3 c

Date	Excavations	Contacts >2 Ft	M/H	UXO's Found	UXO Scrap	Flagged Anomolies	Lbs Scrap	Remarks	TM#	Signature

	Date	Remarks	Signature
MAG & complete			
Grid complete	15 AUG	THIS SECTION IS A 20' STRIP WITH NO ASSIGNED SITES	[illegible]
Quality control check complete			
Customer QA check complete			
Additional comments			

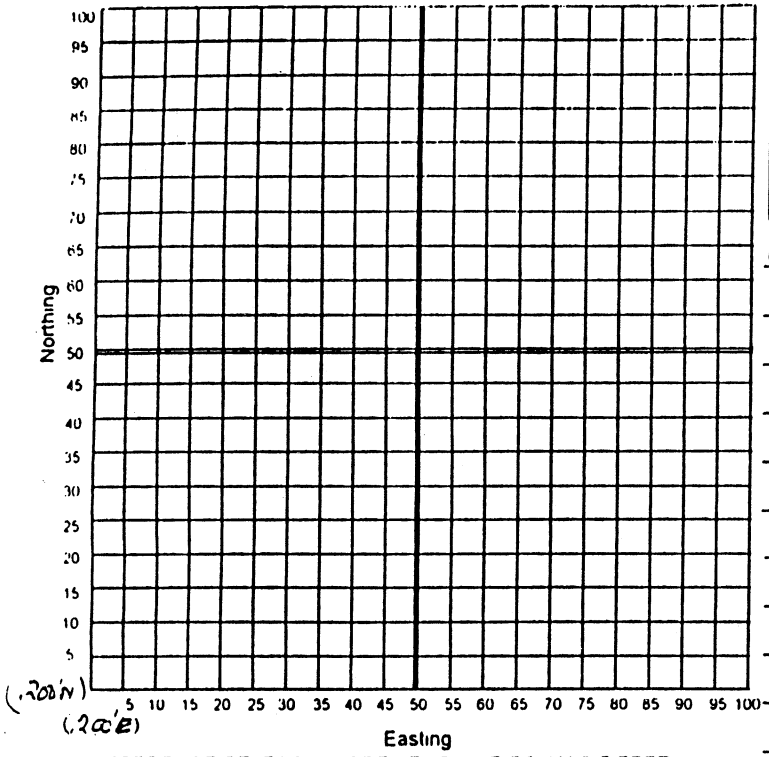

REFERENCE PT EACH INCREMENT LINE EQUALS 5 FEET

Quadrant

3	4
1	2

SECTION: 3-C

GRID: A

REMARKS:

(GRID ONLY TO 220' E)

ITEM #	Date '94	~~Section~~ GRID	Coordinates X=E Y=N	QTY	UXO	Condition (Live/Inert)	Depth

TOTAL ∅ LIVE UXO

TOTAL ∅ INERT UXO

WORKSHEET GRID B

EXPLOSIVE DISPOSAL ENGINEERING & TECHNOLOGY, LTD.

Grid Work Progress/Completion Accounting Sheet

GRID: B - SECT 1 - A

Date	Excavations	Contacts >2,Ft	M/H	UXO's Found	UXO Scrap	Flagged Anomolies	Lbs Scrap	Remarks	TM#	Signature
14 AUG.	1		10 MIN	Ø		1	1/16	TRASH		D.E. Barbarton

	Date	Remarks	Signature
MAG & complete			
Grid complete	14 AUG.		D.E. Barbarton
Quality control check complete			
Customer QA check complete			
Additional comments			

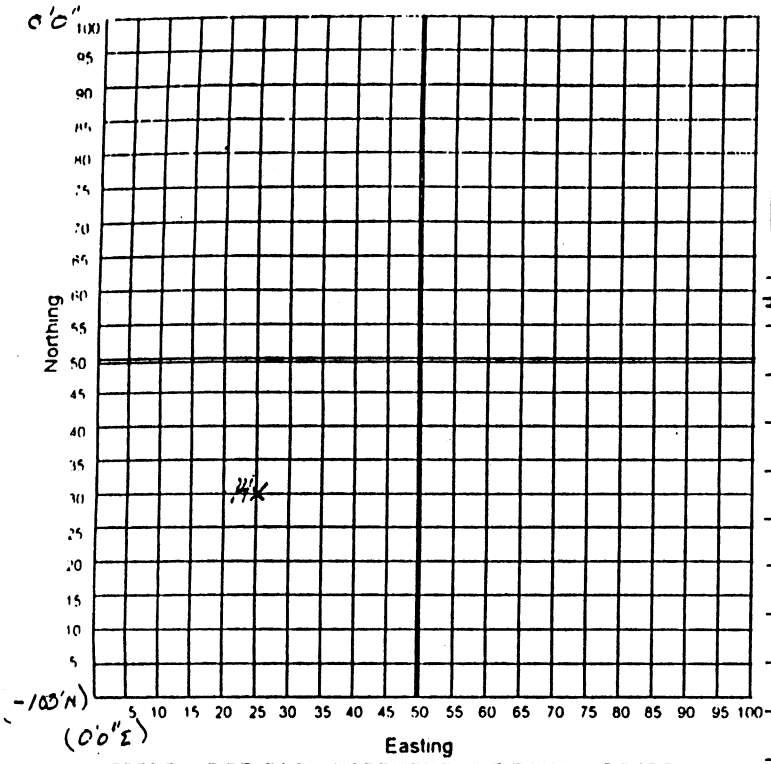

REFERENCE PT. EACH INCREMENT LINE EQUALS 5 FEET

Quadrant	
3	4
1	2

SECTION: 1A

GRID: B

REMARKS:

#14X - RUSTED METAL COVER AT 4". UPON REMOVAL THE SIGNAL WAS LOST.

ITEM #	Date '96	~~Section~~ QUAD	Coordinates X = E Y = N	~~QTY~~ lbs	UXO	Condition (Live/Inert)	Depth
#14X	14 AUG	1	22.80 -70.70	1/16	ϕ	METAL COVER	4"

TOTAL ϕ LIVE UXO

TOTAL ϕ INERT UXO

EXPLOSIVE DISPOSAL ENGINEERING & TECHNOLOGY, LTD.

Grid Work Progress/Completion Accounting Sheet

GRID: B - SECT. 1 - B

Date	Excavations	Contacts >2 Ft.	M/H	UXO's Found	UXO Scrap	Flagged Anomolies	Lbs Scrap	Remarks	TM#	Signature
14 AUG.	1			Ø	Ø	1	1/8	TRASH		D.E. Forbester

	Date	Remarks	Signature
MAG & complete			
Grid complete	14 AUG.		D.E. Forbester
Quality control check complete			
Customer QA check complete			
Additional comments			

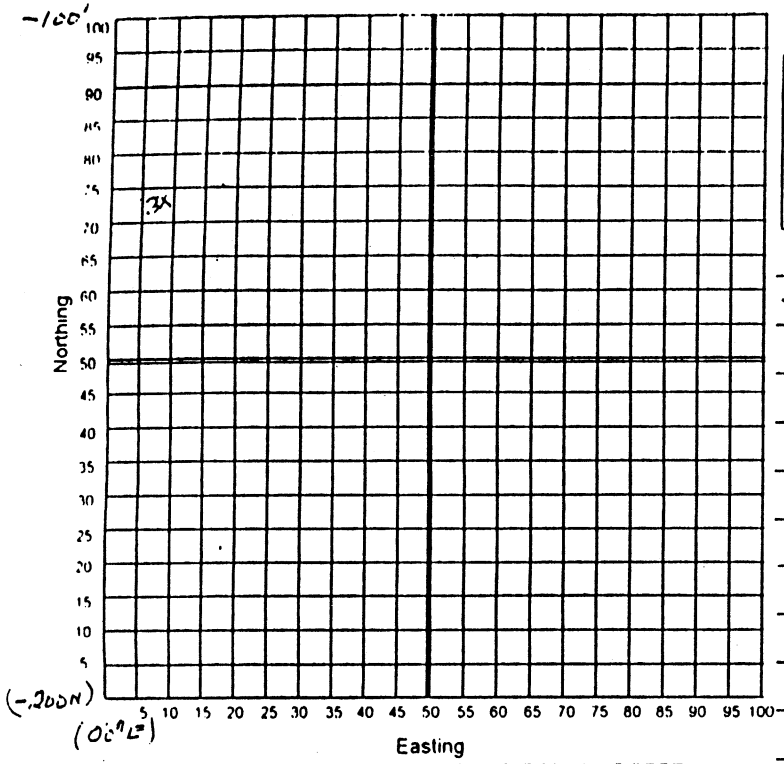

REFERENCE PT EACH INCREMENT LINE EQUALS 5 FEET

Quadrant

3	4
1	2

SECTION: 1B

GRID: B

REMARKS:

#3X- MACHINE PARTS (BOLT & GEAR) MIXED IN ROAD SURFACE MATERIAL, NO DEFINITE CONTACT AT 1' EXCEPT IN ROAD MATERIAL.

ITEM #	Date '96	~~Section~~ QUAD	Coordinates X = E Y = N	~~QTY~~ lbs	UXO	Condition (Live/Inert)	Depth
#3X	14 AUG	3	5,49 -126,M	1/8	ϕ	MACHINE PARTS	6"

TOTAL ϕ LIVE UXO

TOTAL ϕ INERT UXO

EXPLOSIVE DISPOSAL ENGINEERING & TECHNOLOGY, LTD.

Grid Work Progress/Completion Accounting Sheet

GRID: B - SECT 1-C

Date	Excavations	Contacts >2 Ft.	M/H	UXO's Found	UXO Scrap	Flagged Anomalies	Lbs Scrap	Remarks	TM#	Signature
14 AUG.	Ø			Ø	Ø	2	Ø	UNABLE TO LOCATE A SIGNAL		D.E. Pulbertson

	Date	Remarks	Signature
MAG & complete			
Grid complete	14 AUG.		D.E. Pulbertson
Quality control check complete			
Customer QA check complete			
Additional comments			

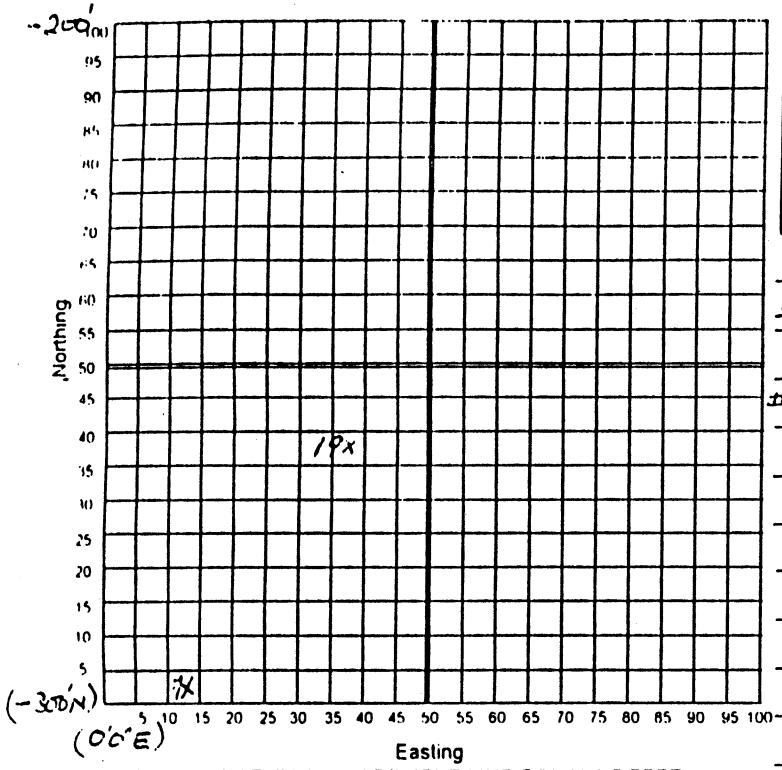

REFERENCE PT EACH INCREMENT LINE EQUALS 5 FEET

Quadrant	
3	4
1	2

SECTION: 1 C

GRID: B

REMARKS:

#7X - UNABLE TO LOCATE AND NOT DUG.

#19X - UNABLE TO LOCATE AND NOT DUG

ITEM #	Date '96	~~Section~~ QUAD	Coordinates X = E Y = N	~~QTY~~ lbs	UXO	Condition (Live/Inert)	Depth
#7X	14 AUG	1	2,173 -297,96	N/A	Ø	UTL	NOT DUG.
#19X	"	1	35.00 -262.99	N/A	Ø	UTL	NOT DUG.

TOTAL Ø LIVE UXO

TOTAL Ø INERT UXO

EXPLOSIVE DISPOSAL ENGINEERING & TECHNOLOGY, LTD.

Grid Work Progress/Completion Accounting Sheet

GRID: B - SECT 1 - D

Date	Excavations	Contacts >2 Ft.	M/H	UXO's Found	UXO Scrap	Flagged Anomolies	Lbs Scrap	Remarks	TM#	Signature
14 AUG	7			ϕ		9	44			D.E. Robertson

	Date	Remarks	Signature
MAG & complete			
Grid complete	14 AUG		D.E. Robertson
Quality control check complete			
Customer QA check complete			
Additional comments			

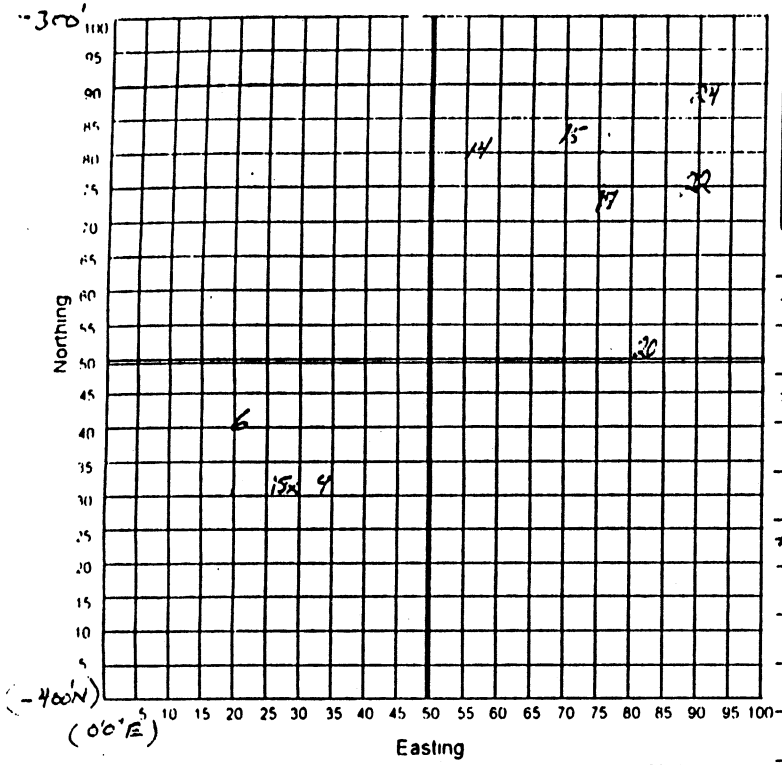

REFERENCE PT. EACH INCREMENT LINE EQUALS 5 FEET

Quadrant

3	4
1	2

SECTION: 1D

GRID: B

REMARKS:

#6 - UNABLE TO LOCATE WITH MAG.

#9 - TRASH HAD BEEN PUSHED INTO A PILE ON THE SURFACE

#14 - 2' LONG SECTION OF RAILROAD TRACK LYING FLAT AT @ 3" BELOW SURFACE

#15 - A 4'x6' WIRE FENCE WAS LAYING FLAT AT @ 8" DEEP AND PARRALLEL WITH THE ROAD, UPON REMOVAL SIGNAL WAS LOST.

#17 - A CHAIN LINK FENCE ABOUT 6' LONG WAS JUTTING THROUGH THE SURFACE, UPON REMOVAL THE SIGNAL WAS LOST,

#20 - SECOND WIRE FENCE (SAME AS #15) AND UPON REMOVAL THE SIGNAL WAS LOST,

#22 - WOODEN FENCE POST WRAPED IN BARBED WIRE, REMOVED AND SIGNAL LOST.

#24 - OLD FENCE LINE OF BARBED WIRE BELOW SURFACE, WILL REQUIRE A LATERAL DIG FOR UNKNOWN DISTANCE.

#15X - TRASH PILE ON SURFACE

ITEM #	Date '96	~~Section~~ QUAD	Coordinates X=E Y=N	~~QTY~~ lbs	UXO	Condition (Live/Inert)	Depth
#6	18 AUG	1	20,05 -360,28	N/A	ϕ	UT2	NOT DUG
#9	"	1	34,81 -369,01	N/A	ϕ	TRASH PILE ON SURFACE	NOT DUG
#14	"	4	55.07 -320,55	30	ϕ	2' LONG R.R. TRACK	3"
#15	"	4	71,76 -316,95	5	ϕ	WIRE FENCE	8"
#17	"	4	76,81 -326,65	5	ϕ	CHAIN LINK FENCE	0"
#20	"	4	83,24 -348,16	4	ϕ	WIRE FENCE	8"
#22	"	4	84,76 -325,13	NO PHOTO	ϕ	FENCE POST W/BARBED WIRE	0"
#24	"	4	90,14 -311,64	NO PHOTO	ϕ	BARBED WIRE FENCE	8"
#15X	"	1	26,34 -369,91	NO PHOTO	ϕ	TRASH PILE	0"

TOTAL ϕ LIVE UXO

TOTAL ϕ INERT UXO

EXPLOSIVE DISPOSAL ENGINEERING & TECHNOLOGY, LTD.

Grid Work Progress/Completion Accounting Sheet

GRID: B - SECT 2 - A

Date	Excavations	Contacts >2 Ft	M/H	UXO's Found	UXO Scrap	Flagged Anomolies	Lbs. Scrap	Remarks	TM#	Signature
19 AUG	2		40 MIN	Φ		2	24			D.E. Parkinson

	Date	Remarks	Signature
MAG & complete			
Grid complete	19 AUG		D.E. Parkinson
Quality control check complete			
Customer QA check complete			
Additional comments			

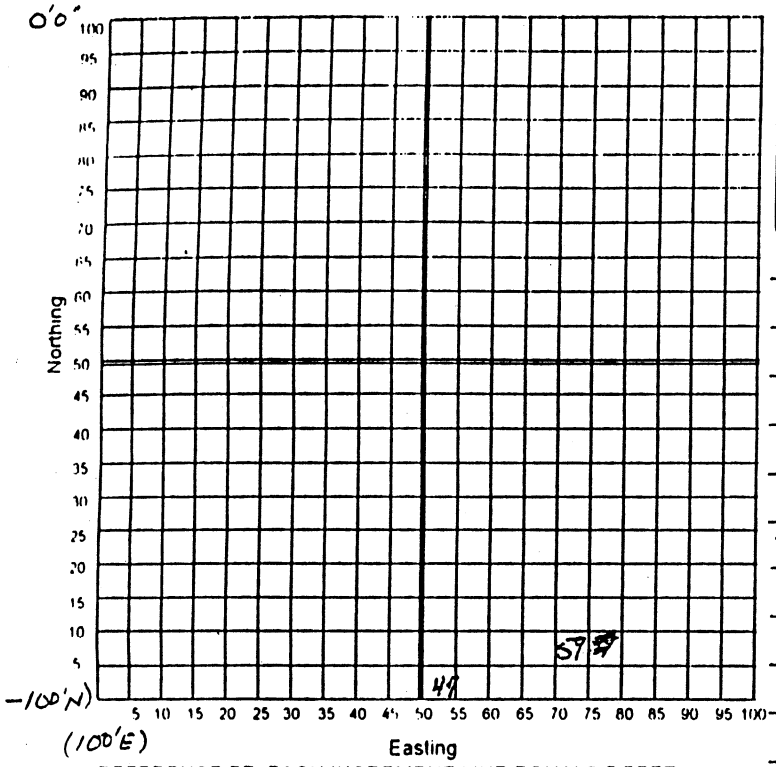

REFERENCE PT EACH INCREMENT LINE EQUALS 5 FEET

Quadrant	
3	4
1	2

SECTION: 2A

GRID: B

REMARKS:

#47 - APPROX 20 lbs OF LARGE FRAG. MIXED INTO THE GRAVEL. SIGNAL WEAKENS IN BOTTOM AND DOES NOT INDICATE 128 lbs.

#59 - APPROX 4 lbs OF FRAG. REMOVED DOWN TO 1'. THE HOLE WAS DUG TO 2' WITH SIGNALS STRONG TO THE SIDES BUT WEAK TO THE BOTTOM.

ITEM #	Date '96	~~Section~~ QUAD	Coordinates X=E Y=N	~~QTY~~ lbs	UXO	Condition (Live/Inert)	Depth
#47	19 AUG	2	154.32 -44.97	20	ϕ	FRAG. IN GRAVEL	12"
#59	"	2	172.42 -93.73	4	ϕ	FRAG. IN GRAVEL	12"

TOTAL ϕ LIVE UXO

TOTAL ϕ INERT UXO

EXPLOSIVE DISPOSAL ENGINEERING & TECHNOLOGY, LTD.

Grid Work Progress/Completion Accounting Sheet

GRID: B-SECT 2-B

Date	Excavations	Contacts >2 Ft	M/H	UXO's Found	UXO Scrap	Flagged Anomolies	Lbs Scrap	Remarks	TM#	Signature
14 AUG	8		2.5 HRS	ϕ		8	17 ~~2½~~			D.E. Carbonton
19 AUG	1		1 HR	ϕ		1	60			D.E. Carbonton
22 AUG	2		20 MIN	ϕ		2	11			D.E. Carbonton
24 AUG	1		20 MIN	ϕ		1	1			D.E. Carbonton

	Date	Remarks	Signature
MAG & complete			
Grid complete	24 AUG.		D.E. Carbonton
Quality control check complete			
Customer QA check complete			
Additional comments			

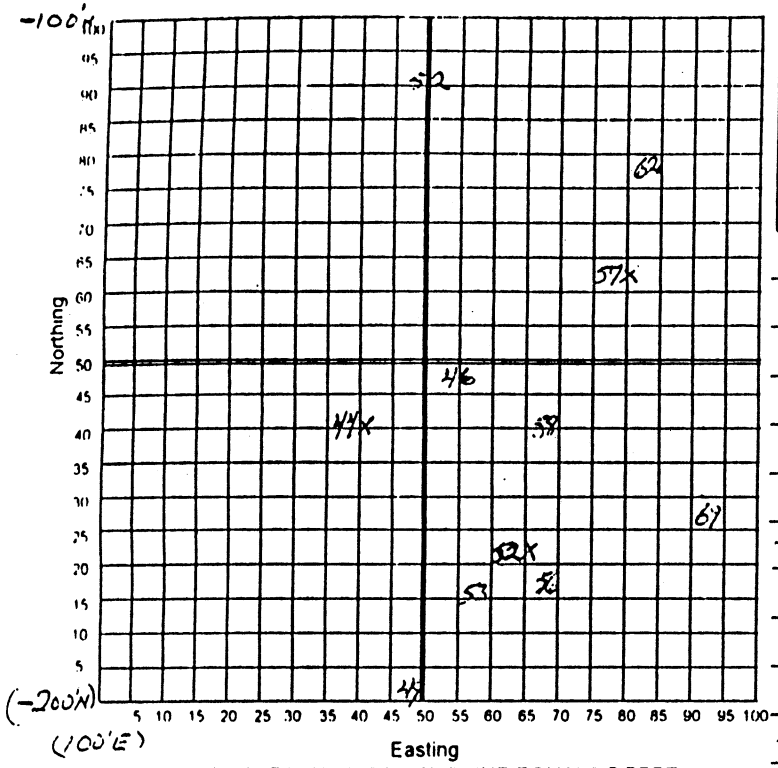

Quadrant

3	4
1	2

SECTION: 2 B

GRID: B

REMARKS:

#46 - MANY PIECES OF FRAG. IN TOP 6" LAYER OF CONTAMINATED GRAVEL, LOST SIGNAL IN SOIL BELOW.

#49 - 6" OF CONTAMINATED GRAVEL REMOVED AND THE SIGNAL MOVES WITH THE GRAVEL.

#53 - AS IN # 49 ABOVE

#58 - AS IN # 49 & 53 ABOVE. DUG TO 2' DEPTH. CONTACTS TO SIDES & LOST SIGNAL BELOW

#69 - (5) LARGE PIECES OF FRAG. REMOVED DOWN TO 6" & SIGNAL LOST

#52 - MANY PIECES OF FRAG DOWN TO ABOUT 1' & @ 60 lbs. HOLE DUG TO 2'

#62 - LARGE FRAG. PIECE AT @ 6" REMOVED BUT TOO MUCH GRAVEL WITH FRAG.

#56 - A LOT OF SMALL MIXED IN FRAG & IN GRAVEL. DUG TO 4' & LOST SIGNAL.

#44X - A SMALL WIRE WAS REMOVED ON THE SURFACE AND THE SIGNAL WAS LOST.

#52X - TOP 6" OF FRAG. CONTAMINATED GRAVEL REMOVED AND SIGNAL WEAKENED GREATLY IN BOTTOM OF HOLE

#57X - TOP 8"-12" OF FRAG. CONTAMINATED GRAVEL REMOVED AND SIGNALS FROM THE SIDES CONTINUE BUT THE SIGNALS WEAKEN GREATLY FROM THE BOTTOM.

ITEM #	Date '96	~~Section~~ QUAD	Coordinates X = E Y = N	~~QTY~~ lbs	UXO	Condition (Live/Inert)	Depth
#46	19 AUG	2	152.58 -159.59	2	ϕ	FRAG. IN GRAVEL	6"
#49	"	1	154.66 -147.67	1/4	ϕ	FRAG. IN GRAVEL	6"
#53	"	2	157.96 -185.67	1/2	ϕ	FRAG. IN GRAVEL	6"
#58	"	2	166.28 -159.93	1	ϕ	FRAG IN GRAVEL	6"
#69	"	3	193.77 -173.98	10	ϕ	LARGE FRAG PIECES (5)	6"
#52	19 AUG	3	137.34 -111.39	60	ϕ	FRAG. IN GRAVEL	12"
#62	22 AUG	4	183.77 -121.51	10	ϕ	LARGE FRAG PIECE	6"
#56	22 AUG	2	168.58 -183.23	1	ϕ	FRAG IN GRAVEL	4'-6"
#44X	19 AUG	1	138.99 -160.35	1/16	ϕ	SMALL WIRE	0"
#52X	"	2	162.56 -178.58	1/2	ϕ	FRAG. IN GRAVEL	6"
#57X	"	4	174.75 -137.43	2	ϕ	FRAG IN GRAVEL	8"-12"

TOTAL ϕ LIVE UXO

TOTAL ϕ INERT UXO

PAGE 2 OF 2

EXPLOSIVE DISPOSAL ENGINEERING & TECHNOLOGY, LTD.

Grid Work Progress/Completion Accounting Sheet

GRID: B-SECT. 2-B

Date	Excavations	Contacts >2 Ft	M/H	UXO's Found	UXO Scrap	Flagged Anomolies	Lbs. Scrap	Remarks	TM#	Signature
24 AUG	1		20 MINS	Ø		1	1	*REPEATED/LOGGED ON PG. # 1 or 2		J.E. Parkerton

	Date	Remarks	Signature
MAG & complete			
Grid complete			
Quality control check complete			
Customer QA check complete			
Additional comments			

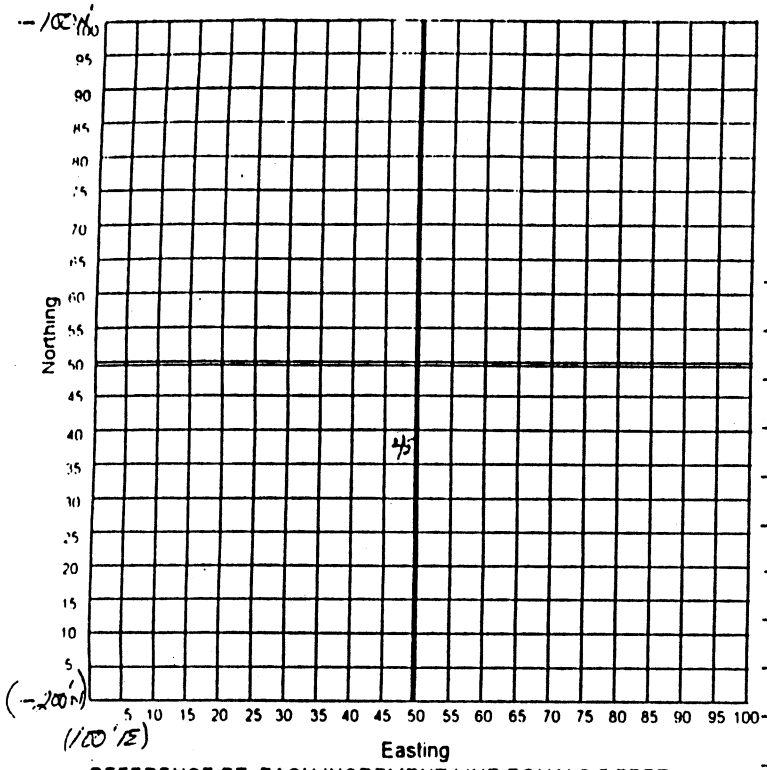

REFERENCE PT EACH INCREMENT LINE EQUALS 5 FEET

Quadrant	
3	4
1	2

SECTION: 2B

GRID: B

REMARKS:

#45 - A SIGNAL WAS RECEIVED AT THE SURFACE. A HOLE WAS DUG TO 18" REMOVING THE TOP LAYER OF CONTAMINATED GRAVEL/SOIL MIX AND THE SIGNAL WAS UNABLE TO BE LOCATED.

ITEM #	Date 1996	~~Section~~ QUAD	Coordinates X = E Y = N	~~QTY~~ 165	UXO	Condition (Live/Inert)	Depth
#45	24 AUG	1	147.71 -161.22	1	Ø	UTL	18"

TOTAL Ø LIVE UXO

TOTAL Ø INERT UXO

EXPLOSIVE DISPOSAL ENGINEERING & TECHNOLOGY, LTD.

Grid Work Progress/Completion Accounting Sheet

GRID: B - SECT 2-C

Date	Excavations	Contacts >2 Ft	M/H	UXO's Found	UXO Scrap	Flagged Anomolies	Lbs Scrap	Remarks	TM#	Signature
14 AUG	9		1.5 HRS	ϕ		9	56			D.E. Parkerton
22 AUG	4		4 HRS	ϕ		4	1 1/8			D.E. Parkerton

	Date	Remarks	Signature
MAG & complete			
Grid complete	22 AUG		D.E. Parkerton
Quality control check complete			
Customer QA check complete			
Additional comments			

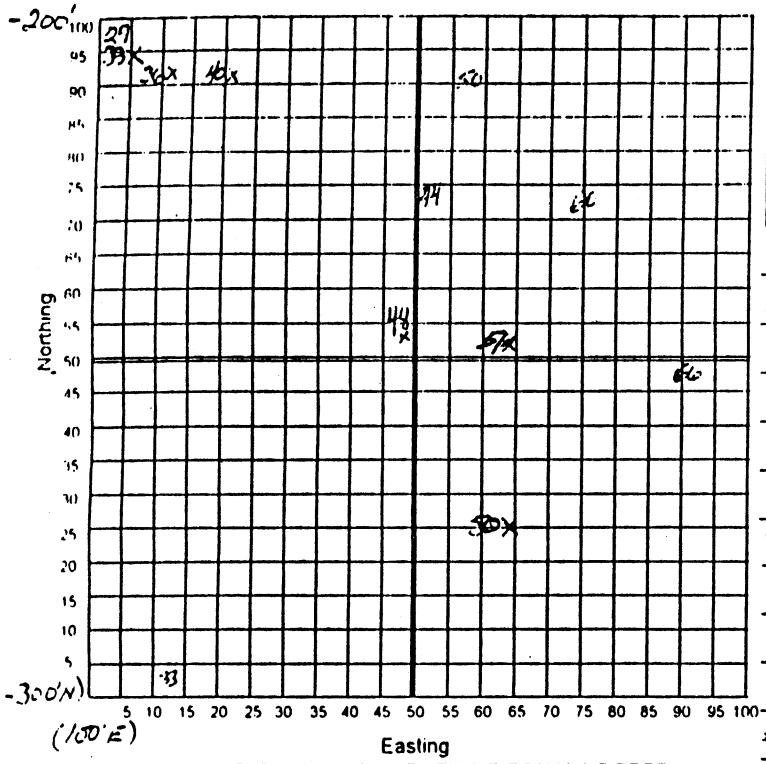

Quadrant	
3	4
1	2

SECTION: 2-C

GRID: B

REMARKS:

#27-(3) LARGE HEAVY GAUGE METAL PLATES LYING FLAT JUST BELOW SURFACE, WITH REMOVAL THE SIGNALS WERE LOST.

#33 - SMALL FRAG. AND MANY PIECES OF WIRE REMOVED WITH TOP 6" OF SOIL. SIGNAL WEAKENED GREATLY.

#50 - SIGNAL WEAKENED GREATLY WITH REMOVAL OF GRAVEL 6" DOWN AND 3' DIAMETER.

#60 - 4' LONG DOUBLE STRAND HEAVY GAUGE WIRE REMOVED AT 2" AND SIGNAL LOST.

#66 - UNABLE TO LOCATE AND NOT DUG ON 22 AUG BACKHOE DUG TO 9' & UNABLE TO LOCATE A SIGNAL

#44 - FRAG. IN GRAVEL IN 6"TO8", HOLE DUG TO 2' AND SIGNAL LOST.

#33X - UNABLE TO LOCATE AND NOT DUG.

#36X - UNABLE TO LOCATE AND NOT DUG.

#40X - REMOVED @ 30 lb METAL PLATE AT 1" AND LOST SIGNAL.

#50X - UNABLE TO LOCATE AND NOT DUG.

#57X - SMALL PIECE OF FRAG. REMOVED AT 3" AND SIGNAL LOST

#48X - FRAG. IN GRAVEL TO 6"TO8" & SATURATING MAG.

ITEM #	Date '96	~~Section~~ QUAD	Coordinates X = E Y = N	~~QTY~~ 163	UXO	Condition (Live/Inert)	Depth
#27	14 AUG	3	103.46 -201.38	20	Ø	(3) LARGE METAL PLATES	1"
#33	"	1	112.68 -296.44	1/4	Ø	SMALL FRAG & WIRE	2"-6"
#50	"	4	155.54 -210.12	5	Ø	FRAG. IN GRAVEL	6"
#60	"	4	175.44 -227.12	1/2	Ø	4' DBL WIRE STRAND	2"
#66	"	2	190.56 -251.46	N/A	Ø	UTL	NOT DUG
#66	22 AUG	"	"	"	Ø	UTL	DUG TO 9'
#44	22 AUG	4	150.99 -226.56	1	Ø	FRAG. IN GRAVEL	6"-8"
#48X	22 AUG	3	147.31 -234.57	<1/16	Ø	FRAG. IN GRAVEL	6"
#33X	14 AUG	3	103.07 -205.63	N/A	Ø	UTL	NOT DUG
#36X	"	3	108.91 -209.96	N/A	Ø	UTL	NOT DUG
#40X	"	3	118.51 -209.45	30	Ø	30 lb METAL PLATE	1"
#50X	"	2	160.57 -275.79	N/A	Ø	UTL	NOT DUG
#57X	22 AUG	4	161.71 -247.47	<1/16	Ø	SMALL FRAG	3"

TOTAL Ø LIVE UXO

TOTAL Ø INERT UXO

EXPLOSIVE DISPOSAL ENGINEERING & TECHNOLOGY, LTD.

Grid Work Progress/Completion Accounting Sheet

GRID: B - SECT. Q - D

Date	Excavations	Contacts >2 Ft	M/H	UXO's Found	UXO Scrap	Flagged Anomolies	Lbs. Scrap	Remarks	TM#	Signature
14 AUG	1		20 MIN	ϕ		2	1/16			D. E. Robertson

	Date	Remarks	Signature
MAG & complete			
Grid complete	14 AUG.		D. E. Robertson
Quality control check complete			
Customer QA check complete			
Additional comments			

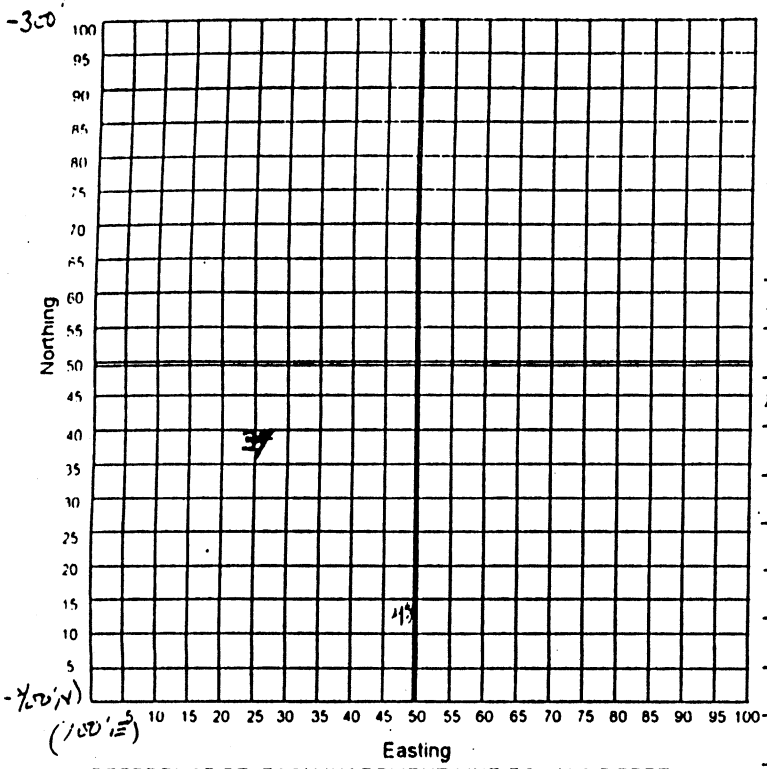

REFERENCE PT EACH INCREMENT LINE EQUALS 5 FEET

Quadrant	
3	4
1	2

SECTION: 2D

GRID: B

REMARKS:

#37 - UNABLE TO LOCATE WITH MAG, AND NOT DUG

#48 - 6" WIRE @ 6" DOWN AND LOST SIGNAL IN BOTTOM OF HOLE UPON REMOVAL

ITEM #	Date '96	~~Section~~ QUAD	Coordinates X=E Y=N	~~QTY~~ lbs	UXO	Condition (Live/Inert)	Depth
#37	14 AUG	1	125.00 -362.93	N/A	Ø	UTL	NOT DUG
#48	"	1	154.95 -387.17	1/16	Ø	WIRE 6"	6"

TOTAL _____ LIVE UXO

TOTAL _____ INERT UXO

EXPLOSIVE DISPOSAL ENGINEERING & TECHNOLOGY, LTD.

Grid Work Progress/Completion Accounting Sheet

GRID: B - SECT 3-A

Date	Excavations	Contacts >2 Ft.	M/H	UXO's Found	UXO Scrap	Flagged Anomolies	Lbs Scrap	Remarks	TM#	Signature

	Date	Remarks	Signature
MAG & complete			
Grid complete	14 AUG	NO LISTED CONTACTS IN THIS GRID	D.E. [illegible]
Quality control check complete			
Customer QA check complete			
Additional comments			

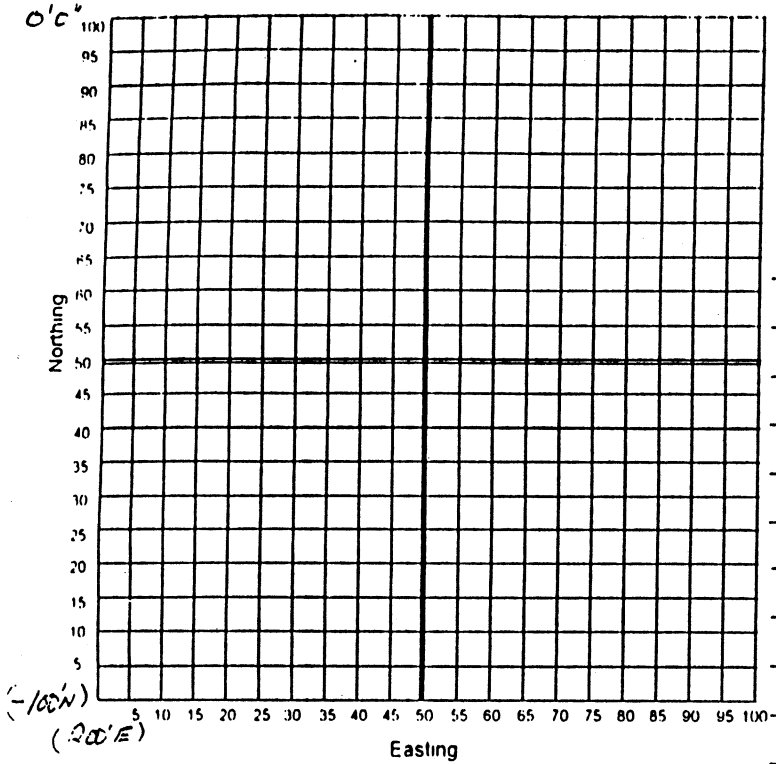

REFERENCE PT EACH INCREMENT LINE EQUALS 5 FEET

Quadrant

3	4
1	2

SECTION: 3A

GRID: B

REMARKS:

172m #	Date 1996	~~Section~~ QUAD	Coordinates X=E Y=N	~~QTY~~ lbs	UXO	Condition (Live/Inert)	Depth

TOTAL ∅ LIVE UXO

TOTAL ∅ INERT UXO

EXPLOSIVE DISPOSAL ENGINEERING & TECHNOLOGY, LTD.

Grid Work Progress/Completion Accounting Sheet

GRID: B - SECT 3 - B

Date	Excavations	Contacts >2 Ft	M/H	UXO's Found	UXO Scrap	Flagged Anomolies	Lbs Scrap	Remarks	TM#	Signature
14 AUG	1		20 MINS	Ø		1	20			D.E. Parkerton

	Date	Remarks	Signature
MAG & complete			
Grid complete	14 AUG		D.E. Parkerton
Quality control check complete			
Customer QA check complete			
Additional comments			

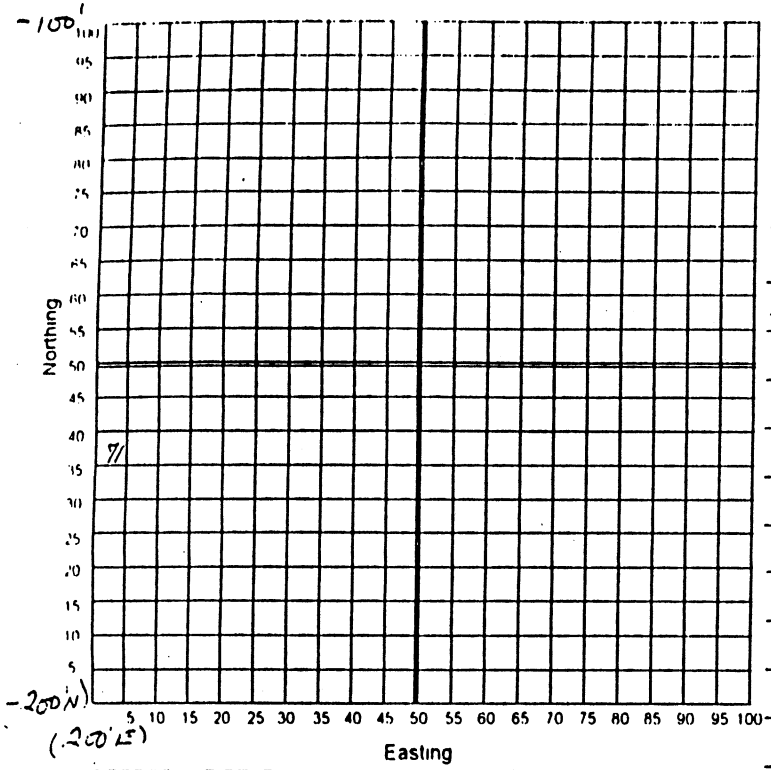

REFERENCE PT. EACH INCREMENT LINE EQUALS 5 FEET

Quadrant

3	4
1	2

SECTION: 3B

GRID: B

REMARKS:

#71- LARGE BASE SECTION OF 155mm FRAG (CONCRETE) WITHIN 2" OF SURFACE AND SMALLER FRAG. DOWN TO 8" IN GRAVEL.

ITEM #	Date '96	~~Section~~ QUAD	Coordinates X = E Y = N	~~QTY~~ lbs	UXO	Condition (Live/Inert)	Depth
#71	14 AUG	1	202.48 -164.18	20	Ø	BASE SECT. OF 155 FRAG	8"

TOTAL Ø LIVE UXO

TOTAL Ø INERT UXO

EXPLOSIVE DISPOSAL ENGINEERING & TECHNOLOGY, LTD.

Grid Work Progress/Completion Accounting Sheet

GRID: B-SECT 3-2

Date	Excavations	Contacts >2 Ft.	M/H	UXO's Found	UXO Scrap	Flagged Anomolies	Lbs. Scrap	Remarks	TM#	Signature

	Date	Remarks	Signature
MAG & complete			
Grid complete	14 AUG.	NO LISTED CONTACTS IN THIS GRID	D.E. Carberton
Quality control check complete			
Customer QA check complete			
Additional comments			

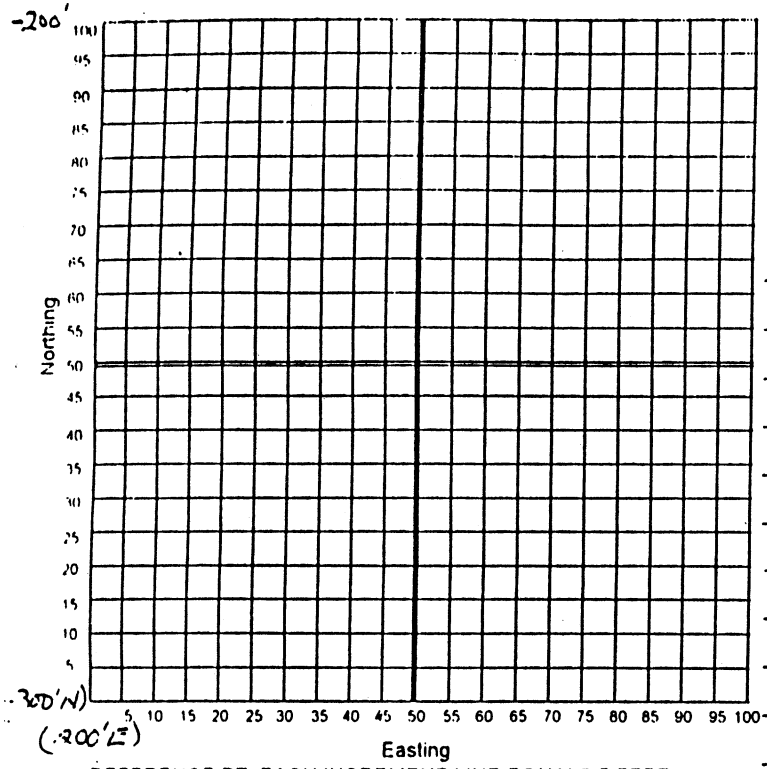

REFERENCE PT. EACH INCREMENT LINE EQUALS 5 FEET

Quadrant	
3	4
1	2

SECTION: 3C

GRID: B

REMARKS:

ITEM #	Date	~~Section~~	Coordinates	~~QTY~~	UXO	Condition (Live/Inert)	Depth
	'96	QUAD	X=E Y=N	160			

TOTAL Ø LIVE UXO

TOTAL Ø INERT UXO

EXPLOSIVE DISPOSAL ENGINEERING & TECHNOLOGY, LTD.

Grid Work Progress/Completion Accounting Sheet

GRID: B - SECT 3-D

Date	Excavations	Contacts >2 Ft	M/H	UXO's Found	UXO Scrap	Flagged Anomolies	Lbs. Scrap	Remarks	TM#	Signature

	Date	Remarks	Signature
MAG & complete			
Grid complete	14 AUG	NO LISTED CONTACTS IN THIS GRID	[illegible]
Quality control check complete			
Customer QA check complete			
Additional comments			

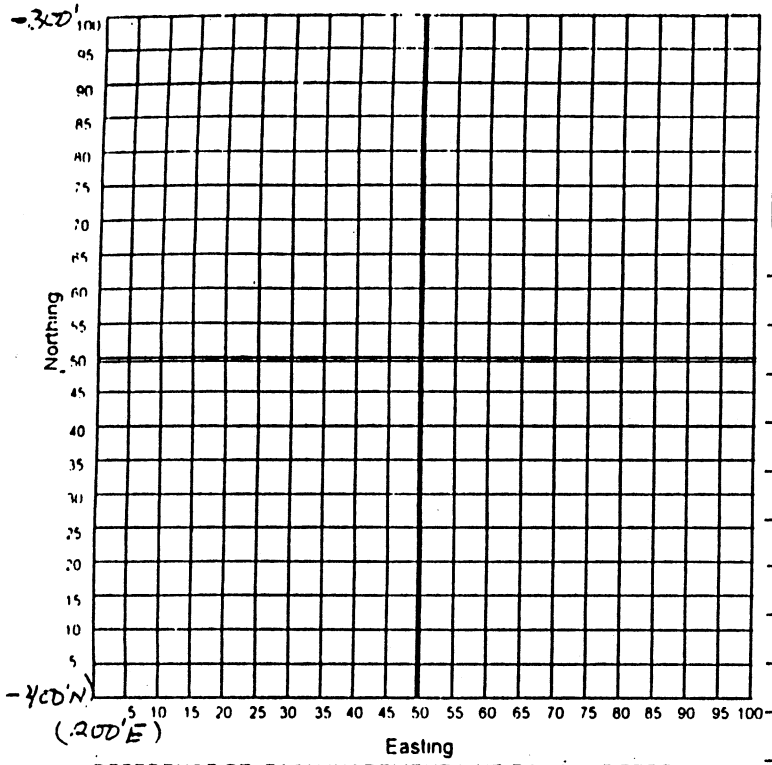

REFERENCE PT. EACH INCREMENT LINE EQUALS 5 FEET

Quadrant

3	4
1	2

SECTION: 3-D

GRID: B

REMARKS:

ITEM #	Date '96	~~Section~~ 4UAD	Coordinates $\hat{y}$ = E $\hat{x}$ = N	~~QTY~~ lbs	UXO	Condition (Live/Inert)	Depth

TOTAL ∅ LIVE UXO

TOTAL ∅ INERT UXO

WORKSHEET GRID C

EXPLOSIVE DISPOSAL ENGINEERING & TECHNOLOGY, LTD.

Grid Work Progress/Completion Accounting Sheet

GRID: C-SECT. 1-D

Date	Excavations	Contacts >2 Ft.	M/H	UXO's Found	UXO Scrap	Flagged Anomolies	Lbs Scrap	Remarks	TM#	Signature
20 AUG	1		20 MINS	Ø		1	1/2			D.E. Parbaton
23 AUG	2		40 MINS	Ø		2	1/4			D.E. Parbaton

	Date	Remarks	Signature
MAG & complete			
Grid complete	23 AUG.		D.E. Parbaton
Quality control check complete			
Customer QA check complete			
Additional comments			

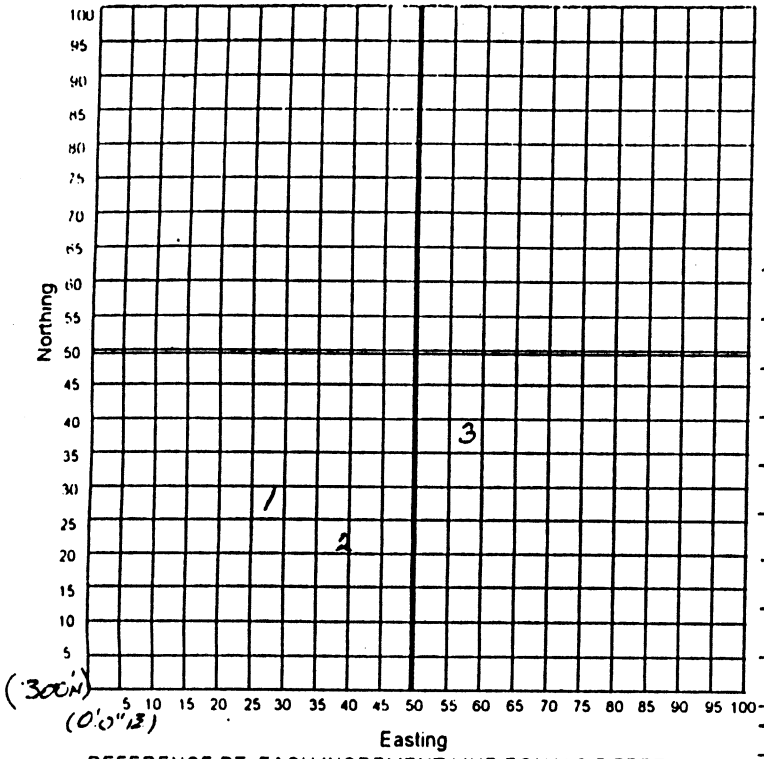

REFERENCE PT. EACH INCREMENT LINE EQUALS 5 FEET

Quadrant

3	4
1	2

SECTION: 1-D

GRID: C

REMARKS:

#2 - 8"x1" PIECE OF FLAT STEEL FOUND AT 6". HOLE WIDENED & DUG TO 18". SIGNALS FROM TOP SURFACE MATERIAL & LOST SIGNAL IN BOTTOM

#3 - ASPHAULT TYPE SURFACE REMOVE AND HOLE DUG TO 18" WITH SIGNAL LOST IN THE BOTTOM

#1 - ASPHAULT TYPE SURFACE REMOVE TO 18" & SIGNAL LOST.

ITEM #	Date 4/6	~~Section~~ QUAD	Coordinates X = 13 Y = Y	~~QTY~~ lbs	UXO	Condition (Live/Inert)	Depth
#2	20 AUG	1	39.42 322.30	1/2	ϕ	8" FLAT STEEL	6"
#3	23 AUG	2	59.79 331.54	1/4	ϕ	SURFACE MATERIAL	6"
#1	23 AUG	1	28.70 329.41	N/A	ϕ	SURFACE MATERIAL	6"

TOTAL ϕ LIVE UXO

TOTAL ϕ INERT UXO

EXPLOSIVE DISPOSAL ENGINEERING & TECHNOLOGY, LTD.

Grid Work Progress/Completion Accounting Sheet

GRID: C – SECT. 2-D

Date	Excavations	Contacts >2 Ft.	M/H	UXO's Found	UXO Scrap	Flagged Anomolies	Lbs. Scrap	Remarks	TM#	Signature
20 AUG	3		80 MINS	ϕ		3	26			D.E. Parbonton
23 AUG	2		50 MINS	ϕ		2	N/A			D.E. Parbonton

	Date	Remarks	Signature
MAG & complete			
Grid complete	23 AUG		D.E. Parbonton
Quality control check complete			
Customer QA check complete			
Additional comments			

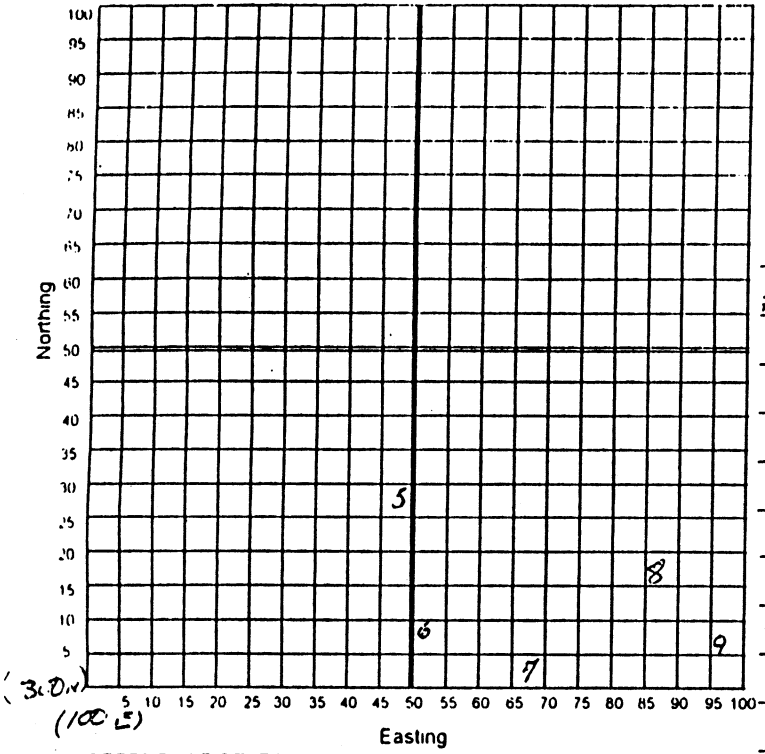

REFERENCE PT EACH INCREMENT LINE EQUALS 5 FEET

Quadrant

3	4
1	2

SECTION: 2-D

GRID: C

REMARKS:

#6- 90mm CONCRETE FILLED HULL FOUND AT @ 4" WEIGHING @ 5-lbs. HOLE DUG TO 18" WITH SIGNAL ONLY FROM TOP SURFACE MATERIAL

#7 -(1) LARGE PIECE OF FRAG. @ 1'6, REMOVED AT 3" & HOLE DUG TO 18" WITH NO SIGNAL IN BOTTOM

#9- FRAG. REMOVED AT 6" AND REBARS & WIRE. FOUND AT 2'. WIRE CONTINUES TO EMERGE FROM BOTTOM & SIDES MAKING MAG. USE FUTILE. THIS APPEARS TO BE A TRASH PIT.

#8- TRASH PILE WITH BED SPRING AND ASPHALT TYPE SURFACE REMOVED.

#5- STRONG SIGNAL REMOVED WITH TOP SURFACE OF ASPHALT TYPE MATERIAL AND DUG TO 3' WITH ONLY WEAK BACKGROUND.

ITEM #	Date '96	~~Section~~ QUAD	Coordinates X = E Y = N	~~QTY~~ lbs	UXO	Condition (Live/Inert)	Depth
#6	20 AUG	2	150.49 304.13	15	ϕ	HULL OF A 90mm	4"
#7	"	2	167.68 303.13	1	ϕ	LARGE FRAG PIECE	3"
#9	20 AUG	2	196.73 307.58	10	ϕ	FRAG., REBAR & WIRE	6"-24"
#8	23 AUG	2	186.13 317.73	N/A	ϕ	SURFACE TRASH	
#5	23 AUG	1	149.67 329.58	N/A	ϕ	TOP SURF. REMOVED	3'

TOTAL ϕ LIVE UXO

TOTAL ϕ INERT UXO

EXPLOSIVE DISPOSAL ENGINEERING & TECHNOLOGY, LTD.

Grid Work Progress/Completion Accounting Sheet

GRID: C – SECT. 3-D

Date	Excavations	Contacts >2 Ft	M/H	UXO's Found	UXO Scrap	Flagged Anomolies	Lbs Scrap	Remarks	TM#	Signature
23 AUG	1		30 mins	∅		1	N/A			D.E. Parbaston

	Date	Remarks	Signature
MAG & complete			
Grid complete	23 AUG		D.E. Parbaston
Quality control check complete			
Customer QA check complete			
Additional comments			

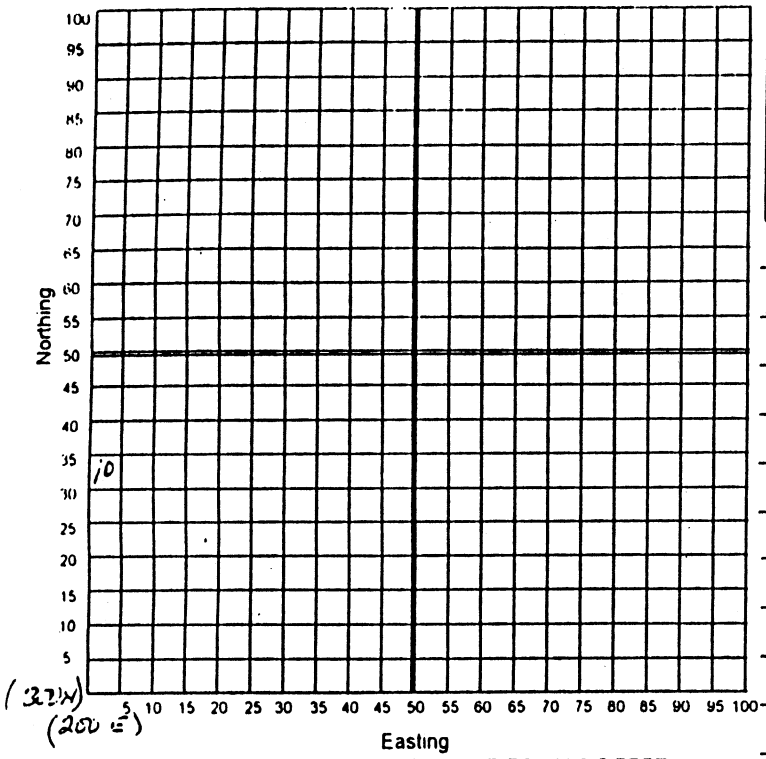

REFERENCE PT. EACH INCREMENT LINE EQUALS 5 FEET

Quadrant

3	4
1	2

SECTION: 3-D

GRID: C

REMARKS:

#10 - STRONG SIGNAL REMOVED WITH ASPHALT TYPE SURFACE AND THE N/S ELECTRICAL CABLE WAS FOUND AT @ 2' DEPTH.

ITEM #	Date 96	~~Section~~ QUAD	Coordinates X = E Y = N	~~QTY~~ lbs	UXO	Condition (Live/Inert)	Depth
#10	23 AUG	1	1041.22 334.72	N/A	Ø	ELECT CABLE TOP SURFACE	2'

TOTAL Ø LIVE UXO

TOTAL Ø INERT UXO

WORKSHEET GRID D

EXPLOSIVE DISPOSAL ENGINEERING & TECHNOLOGY, LTD.

Grid Work Progress/Completion Accounting Sheet

GRID: D - SECT 3-B

Date	Excavations	Contacts >2 Ft	M/H	UXO's Found	UXO Scrap	Flagged Anomolies	Lbs Scrap	Remarks	TM#	Signature
15 AUG	2		40 MINS	ϕ		2	6			D.E. Parkerton
23 AUG	4		2 HRS	ϕ		4	21			D.E. Parkerton

	Date	Remarks	Signature
MAG & complete			
Grid complete	23 AUG		D.E. Parkerton
Quality control check complete			
Customer QA check complete			
Additional comments			

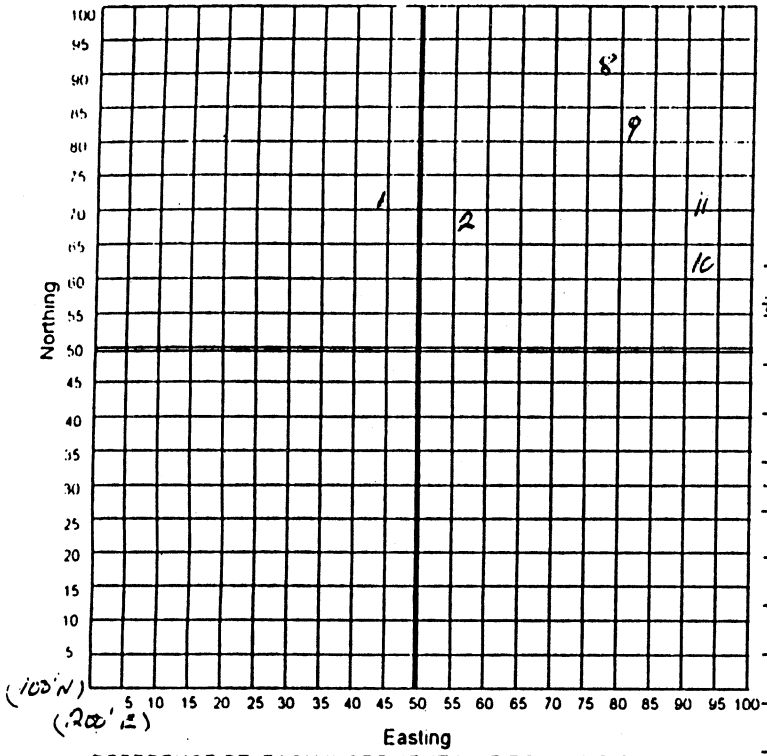

REFERENCE PT EACH INCREMENT LINE EQUALS 5 FEET

Quadrant

3	4
1	2

SECTION: 3-B

GRID: D

REMARKS:

ITEM #: #8, #11, #10, #1, #2, #4

#8 - PIECE OF REBAR AND FRAGMENTS IN FIRST 4" OF GRAVEL. LOST SIGNAL IN BOTTOM OF HOLE.

#11 - FRAG. IN THE FIRST 6" OF GRAVEL LAYER. LOST SIGNAL TO BOTTOM. SURROUNDING SIDES CONTINUE TO HAVE CONTACTS. @ 1/16 OF FRAG.

#10 - BOX HINGES. THIS APPEARS TO BE THE LOST EDGE OF A TRASH SITE FOR RANGE OPERATIONS AT THIS SITE. REF. TO ITEM #13 FOR A POSSIBLE CENTER OF AN AREA WHERE BOXES & DEBRI MIGHT HAVE BEEN DISPOSED OF BY BURNING.

#1 - LARGE PIECES OF FRAG. AND VERY LARGE AMOUNT OF REBAR AND BROKE UP CONCRETE. THIS IS LANDFILL.

#2 - SAME AS #1. #1 & #2 ARE THE SAME PILE.

#4 - ALOT OF FRAG IN TOP 12" AND HOLE DUE TO 2' + WITH NO SIGNAL IN BOTTOM.

Date '96	~~Section~~ QUAD	Coordinates X=E Y=N	~~QTY~~ ITEM	UXO	Condition (Live/Inert)	Depth
15 AUG	4	277.64 191.22	5	Ø	REBAR & FRAG.	4"
"	4	293.60 170.27	1	Ø	FRAG. IN GRAVEL	6"
23 AUG	4	293.49 163.43	1	Ø	HINGE	12"
"	3	244.53 172.73	?	Ø	FRAG & REBAR	2'
"	4	256.63 168.11	?	Ø	REBAR	2'
23 AUG	4	282.24 182.08	20	Ø	FRAG. IN TOP SURFACE	12"

TOTAL Ø LIVE UXO

TOTAL Ø INERT UXO

EXPLOSIVE DISPOSAL ENGINEERING & TECHNOLOGY, LTD.

Grid Work Progress/Completion Accounting Sheet

GRID: D - SECT 3 - C

Date	Excavations	Contacts >2 Ft.	M/H	UXO's Found	UXO Scrap	Flagged Anomolies	Lbs. Scrap	Remarks	TM#	Signature
15 AUG	2		40 mins	ϕ		2	12			[signature]

	Date	Remarks	Signature
MAG & complete			
Grid complete	15 AUG		[signature]
Quality control check complete			
Customer QA check complete			
Additional comments			

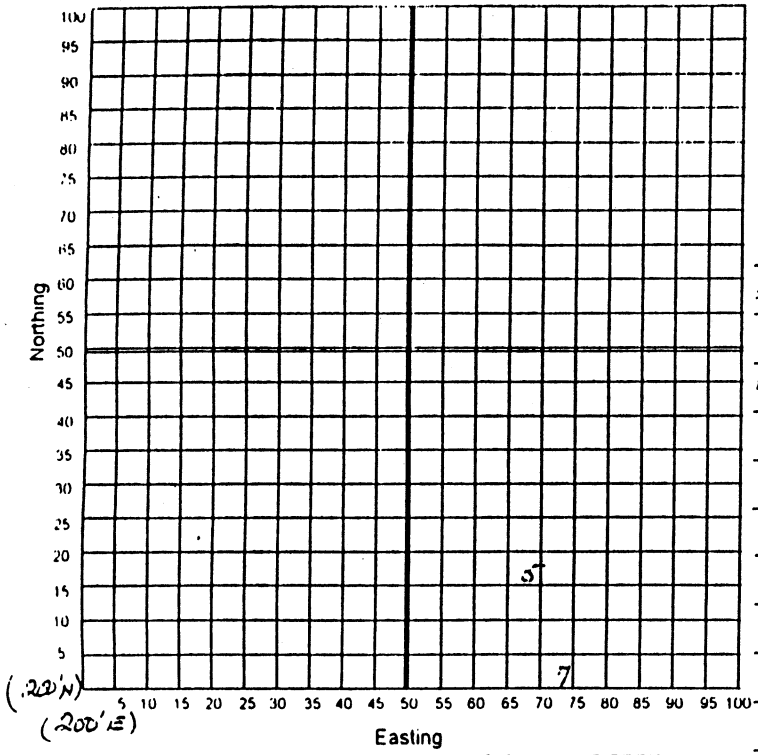

REFERENCE PT EACH INCREMENT LINE EQUALS 5 FEET

Quadrant

3	4
1	2

SECTION: 3-C.

GRID: D

REMARKS:

#5 - SHEET METAL @ 1" BELOW THE SURFACE

#7 - 5' PIECE OF 1" REBAR IN FRAG. CONTAMINATED GRAVEL, 200D/ STRONG SIGNAL LOST BUT GRAVEL CONTINUES TO PRODUCE CONTACTS.

ITEM #	Date '96	~~Section~~ QUAD	Coordinates X=E Y=N	~~QTY~~ LBS	UXO	Condition (Live/Inert)	Depth
#5	15 AUG	2	268.21 217.27	2	ϕ	1'x4' SHEET METAL	1"
#7	"	2	274.22 201.05	10	ϕ	1" REBAR 5' LONG & FRAG	6"

TOTAL ϕ LIVE UXO

TOTAL ϕ INERT UXO

EXPLOSIVE DISPOSAL ENGINEERING & TECHNOLOGY, LTD.

Grid Work Progress/Completion Accounting Sheet

GRID: D - SECT 4-B

Date	Excavations	Contacts >2 Ft.	M/H	UXO's Found	UXO Scrap	Flagged Anomolies	Lbs. Scrap	Remarks	TM#	Signature
22 AUG	3		1.5 HRS	ϕ		3	31			D.E. Parkerton

	Date	Remarks	Signature
MAG & complete			
Grid complete	22 AUG		D.E. Parkerton
Quality control check complete			
Customer QA check complete			
Additional comments			

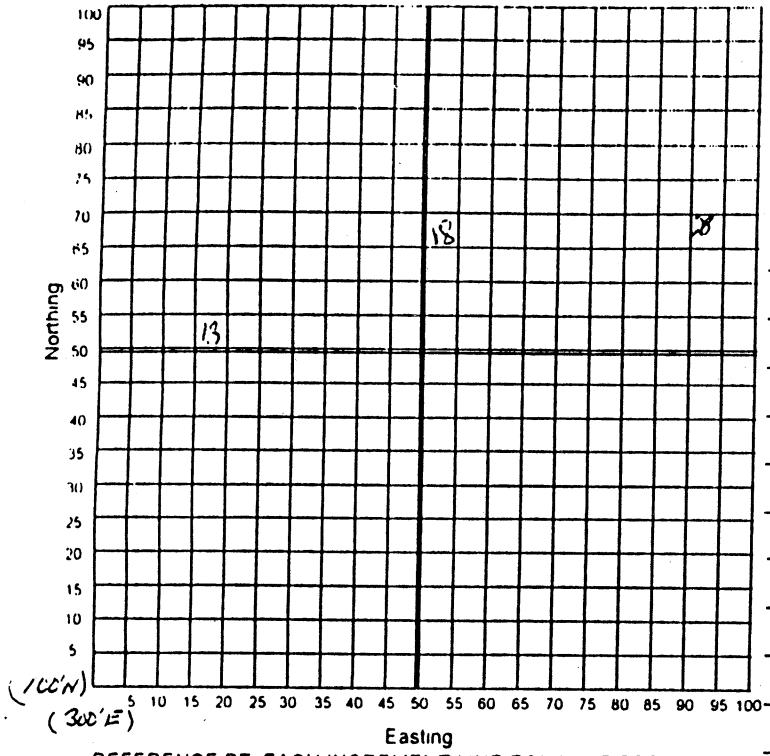

REFERENCE PT EACH INCREMENT LINE EQUALS 5 FEET

Quadrant

3	4
1	2

SECTION: 21-B

GRID: D

REMARKS:

~~#28~~ - FRAG. MIXED THROUGHOUT TOP LAYER, FRAG OF CONM MORTAR AMONG DEBRI. THE FRAG IS TO ABOUT 18" THE HOLE WAS DUG TO ABOUT 2' & SIGNAL LOST IN BOTTOM

#18 - 6" TOP LAYER REMOVED AND SIGNAL LOST

#13 - TRASH METAL IN TOP 12" OF SOIL, BELOW 12" ASH FROM BURNING (DOWN TO 3'). LOST SIGNAL IN BOTTOM

ITEM #	Date '96	~~Section~~ QUAD	Coordinates X=E Y=N	~~QTY~~ lbs	UXO	Condition (Live/Inert)	Depth
~~#28~~	22 AUG	4	391.33 169.44	30	ϕ	FRAG. IN TOP LAYER	18
#18	22 AUG	4	353.07 166.44	N/A	ϕ	(IT)	6"
#13	"	3	313.99 155.20	1	ϕ	TRASH IN TOP SURFACE	12"

TOTAL ϕ LIVE UXO

TOTAL ϕ INERT UXO

EXPLOSIVE DISPOSAL ENGINEERING & TECHNOLOGY, LTD.

Grid Work Progress/Completion Accounting Sheet

GRID. D - SECT 4-C

Date	Excavations	Contacts >2 Ft.	M/H	UXO's Found	UXO Scrap	Flagged Anomolies	Lbs. Scrap	Remarks	TM#	Signature
15 AUG	5		80 MINS	ϕ		5	17+			D.E. Parbottom
23 AUG	3		1 HR.	ϕ		3	13			D.E. Parbottom
24 AUG	1		20 MIN	ϕ		1	1/2			D.E. Parbottom

	Date	Remarks	Signature
MAG & complete			
Grid complete	24 AUG		D.E. Parbottom
Quality control check complete			
Customer QA check complete			
Additional comments			

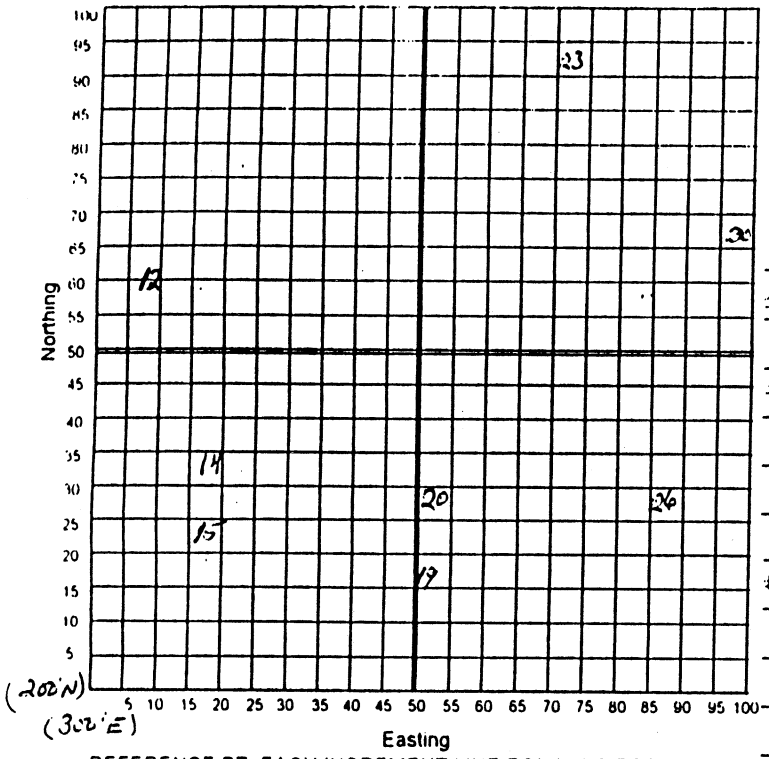

REFERENCE PT EACH INCREMENT LINE EQUALS 5 FEET

Quadrant	
3	4
1	2

SECTION: 4 C

GRID: D

REMARKS:

#14 - (1) LARGE PIECE OF FRAG, AND A 6' LONG PIPE

#19 - FIRE EXTINGUISHER ON SURFACE WAS MOVED AND ONLY SIGNAL WAS FROM THE RUST ON SURFACE.

#23 - THE METAL WINDOW FRAME ON THE SURFACE WAS MOVED AND THE SIGNAL LOST.

* THE BURIED CALIBRATION 155mm TARGET IS 15' WEST OF THIS SPOT AT @ 96'6".

#26 - THE FRAG. CONTAMINATED TOP LAYER WAS REMOVED AND THE HOLE EXPANDED. THE SIGNAL WAS LOST IN THE BOTTOM OF THE HOLE.

#30 - WITH THE REMOVAL OF THE TOP 6" CONTAMINATED SOIL AND GRAVEL THE SIGNAL WAS LOST.

#15 - @ 3/10 PIECE OF FRAG AT 6" AND MANY SMALL PIECES IN TOP LAYER

#20 - @ 10 lbs OF PIECES OF FRAG IN TOP 12" LAYER. HOLE DUG TO @ 3' & LOST SIGNALS TO BOTTOM. SIDES CONTINUE TO RING OFF.

#12 - 1/4" STEEL CABLE DISENIGRATING INTO PIECES. REMOVED MANY PIECES AT @ 12" AND SIGNAL KEPT CHASING CABLE TO SIDES WITH NO STRONG SIGNAL TO BOTTOM.

ITEM #	Date '96	~~Section~~ QUAD	Coordinates X=E Y=N	~~QTY~~ lbs	UXO	Condition (Live/Inert)	Depth
#14	15 AUG	1	319.23 234.62	10	ϕ	PIECE OF FRAG & 6' PIPE	3"
#19	"	2	350.19 215.80	5	ϕ	FIRE EXTINGUISHER	0"
#23	"	4	370.77 293.15	2	ϕ	METAL WINDOW FRAME	0"
#26	"	2	385.70 228.38	1/4	ϕ	FRAG. IN TOP LAYER	4"
#30	"	4	398.49 267.52	N/A	ϕ	FRAG. IN TOP LAYER	6"
#15	23 AUG	1	324.40 224.04	3	ϕ	FRAG IN TOP LAYER	6"
#20	"	2	351.62 229.51	10	ϕ	FRAG IN TOP LAYER	12"
#12	24 AUG	3	308.27 260.11	1/2	ϕ	1/4" STEEL CABLE	12"

TOTAL ϕ LIVE UXO

TOTAL ϕ INERT UXO

EXPLOSIVE DISPOSAL ENGINEERING & TECHNOLOGY, LTD.

Grid Work Progress/Completion Accounting Sheet

GRID: D - SECT 5-B

Date	Excavations	Contacts >2 Ft	M/H	UXO's Found	UXO Scrap	Flagged Anomolies	Lbs Scrap	Remarks	TM#	Signature
15 AUG	1		20 mins	Ø		1	1/8			D. E. Parkerton

	Date	Remarks	Signature
MAG & complete			
Grid complete	15 AUG.		D. E. Parkerton
Quality control check complete			
Customer QA check complete			
Additional comments			

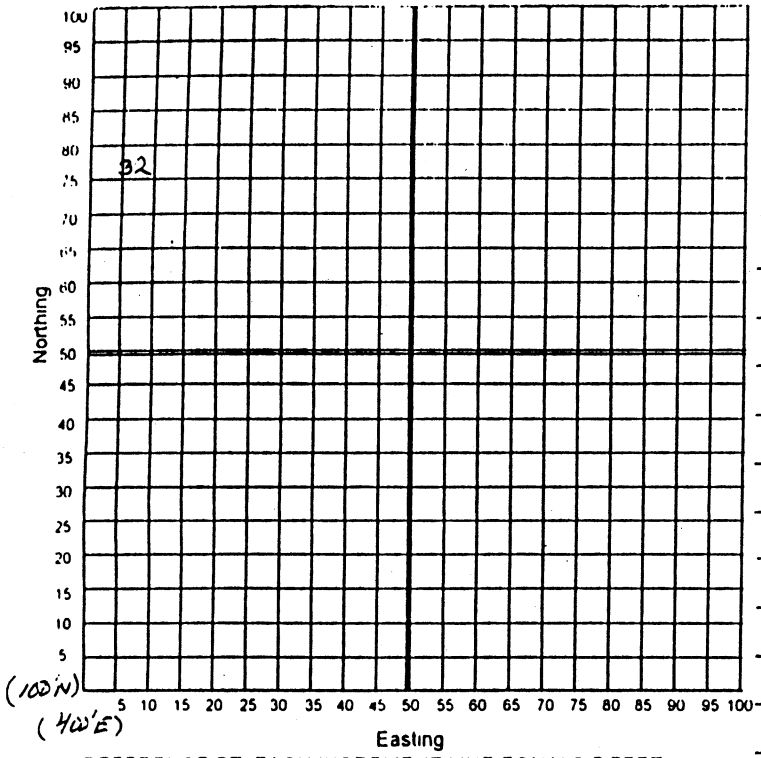

REFERENCE PT. EACH INCREMENT LINE EQUALS 5 FEET

Quadrant

3	4
1	2

SECTION: 5-B

GRID: D

REMARKS:

#32 - A BASE SECTION OF A 20MM HE ROUND WAS FOUND AT ABOUT 2" DEEP. IT APPEARS TO HAVE COME FROM SOME OTHER LOCATION AND WAS MIXED WITH THE FRAG. CONTAMINATED TOP LAYER. THE LAYER WAS REMOVED TO AN 8" DEPTH AND THE SIG NAL WEAKENED GREATLY.

ITEM #	Date 1996	~~Section~~ QUAD	Coordinates X=E Y=N	~~QTY~~ lbs	UXO	Condition (Live/Inert)	Depth
#32	15 AUG	3	405.31 177.40	1/8	ϕ	FRAG, CONT, TOP LAY	8"
—		—	—			20MM HE BASE FRAG	2"

TOTAL ϕ LIVE UXO

TOTAL ϕ INERT UXO

EXPLOSIVE DISPOSAL ENGINEERING & TECHNOLOGY, LTD.

Grid Work Progress/Completion Accounting Sheet

GRID: D-SECT 5-C

Date	Excavations	Contacts >2 Ft.	M/H	UXO's Found	UXO Scrap	Flagged Anomolies	Lbs Scrap	Remarks	TM#	Signature
15 AUG	1		20 MVS	Ø		1	1			D.E. Parkerton

	Date	Remarks	Signature
MAG & complete			
Grid complete	15 AUG		D.E. Parkerton
Quality control check complete			
Customer QA check complete			
Additional comments			

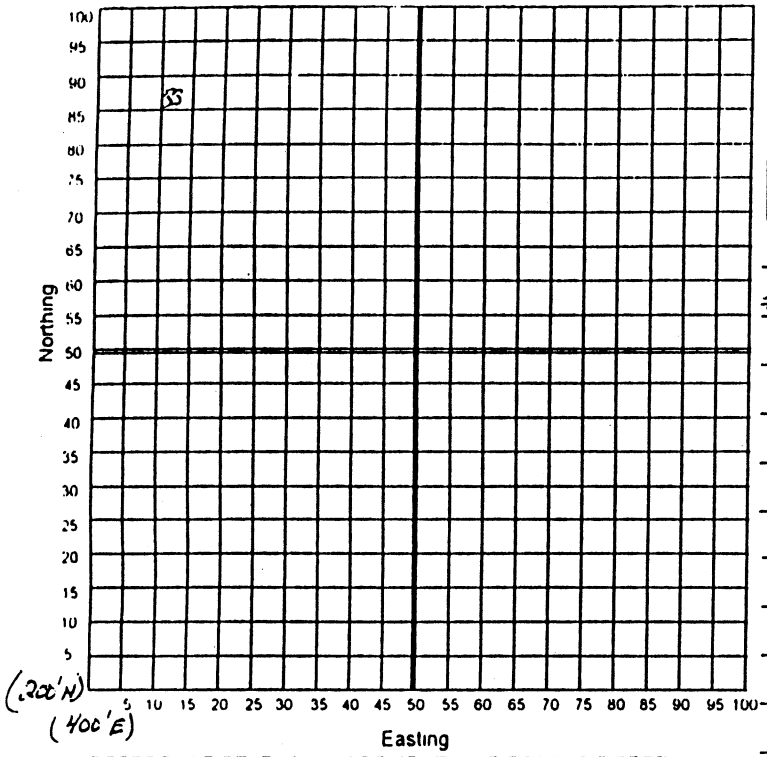

REFERENCE PT EACH INCREMENT LINE EQUALS 5 FEET

Quadrant

3	4
1	2

SECTION: 5-C

GRID: D

REMARKS:

#33- A PIECE OF SIX INCH LONG REBAR AND A PIECE OF FRAG. WHERE REMOVED WITH THE TOP 6" CONTAMINATED SOIL AND THE SIGNAL WAS LOST IN THE BOTTOM.

ITEM #	Date '96	~~Section~~ QUAD	Coordinates X=E Y=N	QTY	UXO	Condition (Live/Inert)	Depth
#33	15 AUG	3	411.09 256.99	1	Ø	6" PIECE OF R26/R2 & FRAG	6"

TOTAL Ø LIVE UXO

TOTAL Ø INERT UXO

UNLISTED GRID

EXPLOSIVE DISPOSAL ENGINEERING & TECHNOLOGY, LTD.

Grid Work Progress/Completion Accounting Sheet

GRID A – SECTION 1B

Date	Excavations	Contacts >2 Ft.	M/H	UXO's Found	UXO Scrap	Flagged Anomolies	Lbs Scrap	Remarks	TM#	Signature
21 AUG	1		30 MINS	ϕ		1	N/A			D.E. Parkerton

	Date	Remarks	Signature
MAG & complete			
Grid complete	21 AUG		D.E. Parkerton
Quality control check complete			
Customer QA check complete			
Additional comments			

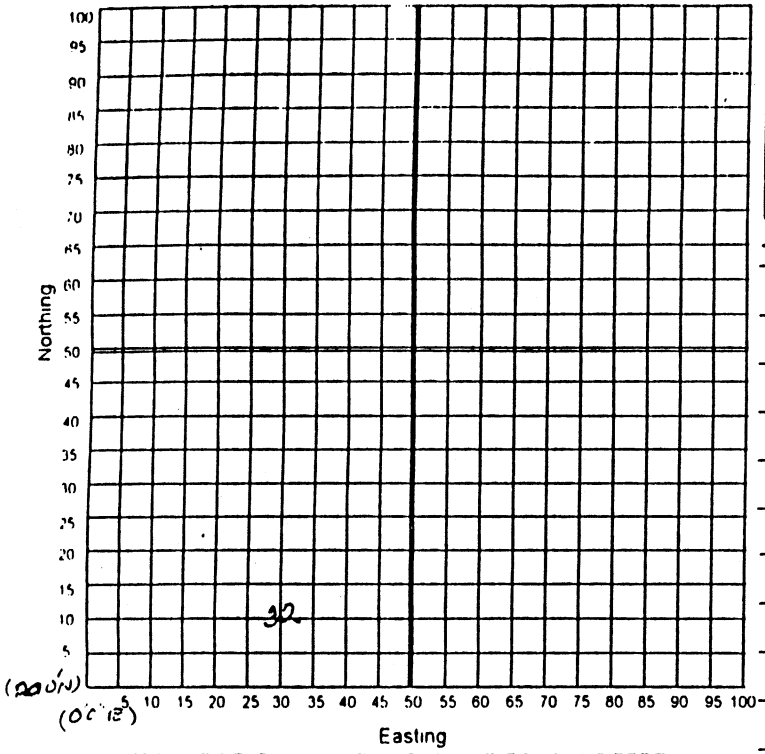

REFERENCE PT. EACH INCREMENT LINE EQUALS 5 FEET

Quadrant

3	4
1	2

SECTION: 1 B

GRID: A

REMARKS:

#32- UNABLE TO LOCATE ANY SPECIFIC SIGNAL DOWN TO 2'. WEAK BACKGROUND CONTINUES ON SETTING #4.

ITEM #	Date '96	~~Section~~ QUAD	Coordinates X = E Y = N	~~QTY~~ lbs	UXO	Condition (Live/Inert)	Depth
#32	21 AUG	1	30' E 210' N	N/A	ϕ	UTL	2'

TOTAL ϕ LIVE UXO

TOTAL ϕ INERT UXO

EXPLOSIVE DISPOSAL ENGINEERING & TECHNOLOGY, LTD.

Grid Work Progress/Completion Accounting Sheet

GRID: A - SECTION 2A

Date	Excavations	Contacts >2 Ft	M/H	UXO's Found	UXO Scrap	Flagged Anomolies	Lbs Scrap	Remarks	TM#	Signature
21 AUG	1		20 MINS	Ø		1	50			D. E. Parkerton

	Date	Remarks	Signature
MAG & complete			
Grid complete	21 AUG		D. E. Parkerton
Quality control check complete			
Customer QA check complete			
Additional comments			

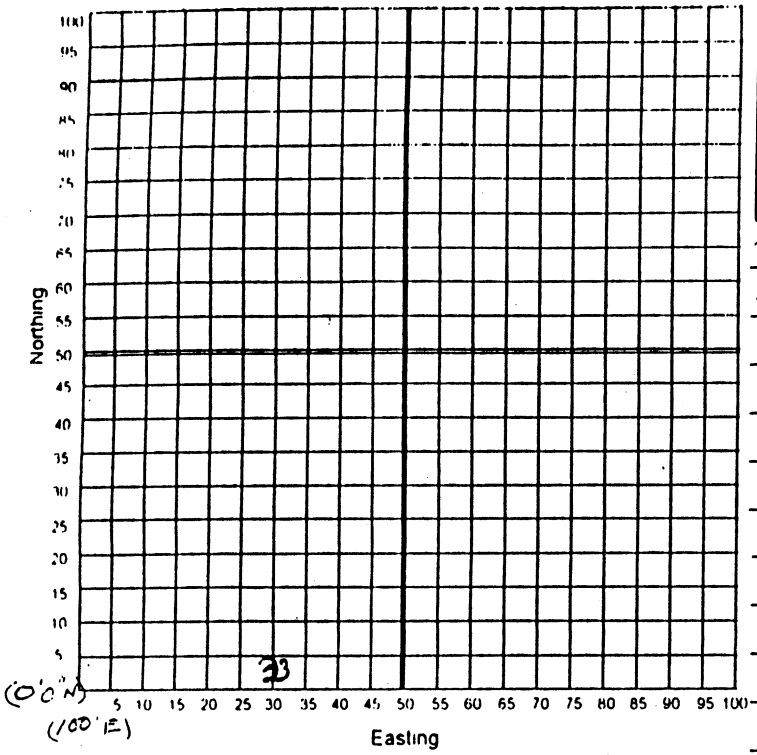

REFERENCE PT EACH INCREMENT LINE EQUALS 5 FEET

Quadrant

3	4
1	2

SECTION: 2 A

GRID: A

REMARKS:

#

#33 - 2" PIPE LEADING TO BULLET TRAP BUNKER FROM ELECT (METAL) JUNCTION BOX.

ITEM #	Date '96	~~Section~~ QUAD	Coordinates X = E Y = N	QTY	UXO	Condition (Live/Inert)	Depth
#33	21 AUG	1	130'E 02'N	50	ϕ	PIPE & ELECT. MET. BOX	21"

TOTAL ϕ LIVE UXO

TOTAL ϕ INERT UXO

EXPLOSIVE DISPOSAL ENGINEERING & TECHNOLOGY, LTD.

Grid Work Progress/Completion Accounting Sheet

GRID. B-SECTION 1-B

Date	Excavations	Contacts >2 Ft	M/H	UXO's Found	UXO Scrap	Flagged Anomolies	Lbs. Scrap	Remarks	TM#	Signature
19 AUG	1		20 mins	ϕ		1	1/2			D.E. Parkerton

	Date	Remarks	Signature
MAG & complete			
Grid complete	19 AUG		D.E. Parkerton
Quality control check complete			
Customer QA check complete			
Additional comments			

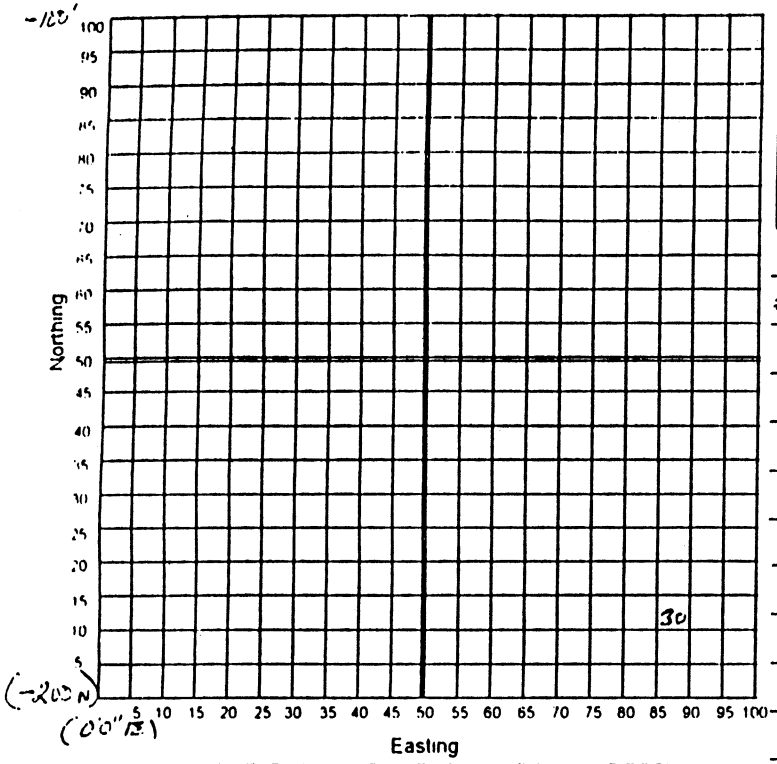

REFERENCE PT EACH INCREMENT LINE EQUALS 5 FEET

Quadrant

3	4
1	2

SECTION: 1-B

GRID: B

REMARKS:

#30-(2) PIECES OF FRAG. REMOVED AND THE SIGNAL WAS LOST

ITEM #	Date	~~Section~~ QUAD	Coordinates X = 12 Y = N	~~QTY~~ lbs	UXO	Condition (Live/Inert)	Depth
#30	19 AUG	2	87.00 188.00	1/2	Ø	PIECES OF FRAG.	3"

TOTAL Ø LIVE UXO

TOTAL Ø INERT UXO

EXPLOSIVE DISPOSAL ENGINEERING & TECHNOLOGY, LTD.

Grid Work Progress/Completion Accounting Sheet

GRID: B - SECTION 2A

Date	Excavations	Contacts >2 Ft.	M/H	UXO's Found	UXO Scrap	Flagged Anomolies	Lbs. Scrap	Remarks	TM#	Signature
19 AUG	1		20 MINS	ϕ		1	1/8			D.E. Parkerton

	Date	Remarks	Signature
MAG & complete			
Grid complete	19 AUG		D.E. Parkerton
Quality control check complete			
Customer QA check complete			
Additional comments			

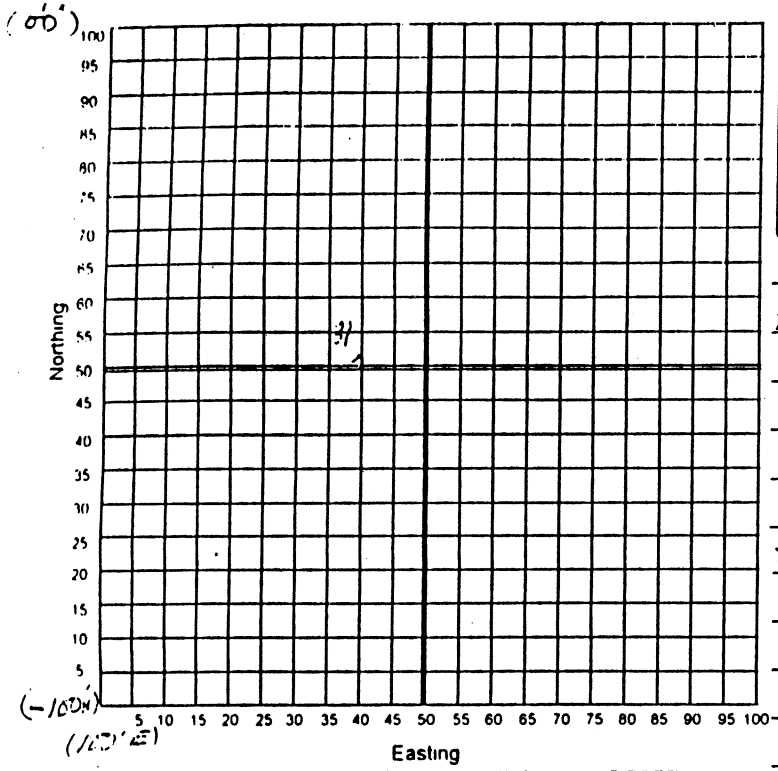

REFERENCE PT EACH INCREMENT LINE EQUALS 5 FEET

Quadrant

3	4
1	2

SECTION: 2-A

GRID: B

REMARKS:

#3 - CO_2 CART. ON SURFACE WITH HIGH BACKGROUND ON SETTING #1. HOLE DUG TO 2' OVER FACE OF BUNKER WITHOUT FURTHER CONTACT

* MAG CONTACTS OVER BUNKER FACE SO HIGH PINPOINT CONTACTS ARE NOT DECERNABLE.

ITEM #	Date	~~Section~~ QUAD	Coordinates x = E y = N	~~QTY~~ lbs	UXO	Condition (Live/Inert)	Depth
#31	19 AUG	3	138.00 -45.00	1/8	ϕ	CO_2 CART.	0"

TOTAL ϕ LIVE UXO

TOTAL ϕ INERT UXO

EXPLOSIVE DISPOSAL ENGINEERING & TECHNOLOGY, LTD.

Grid Work Progress/Completion Accounting Sheet

GRID: B - SECTION 2-B

Date	Excavations	Contacts >2 Ft.	M/H	UXO's Found	UXO Scrap	Flagged Anomolies	Lbs. Scrap	Remarks	TM#	Signature
19 AUG	4		1.5 HRS	Ø		4	—			D.E. Parbarton

	Date	Remarks	Signature
MAG & complete			
Grid complete	19 AUG.		D.E. Parbarton
Quality control check complete			
Customer QA check complete			
Additional comments			

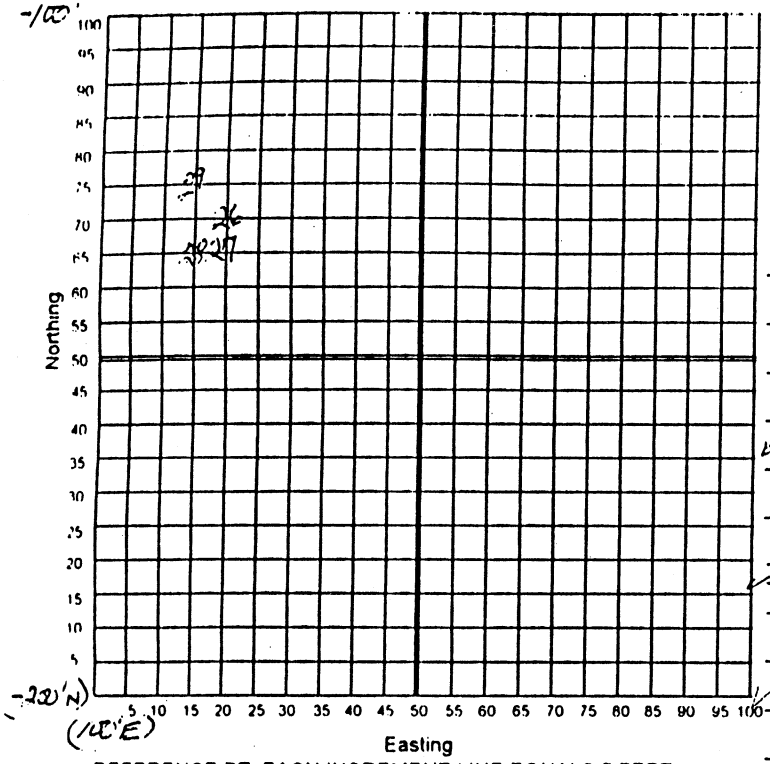

Quadrant	
3	4
1	2

SECTION: 2-B

GRID: B

REMARKS:

#26-(6) PIECES OF LARGE FRAG, IN SLOPE MATERIAL WHICH CONTINUES TO GIVE SIGNALS

#27-LARGE PIECES OF FRAG, REMOVE AND SURROUNDINGS CONTINUE TO GIVE SIGNALS

#28-SAME AS #26 & #27. THE SLOPE MATERIAL IS TOO CONTAMINATED

#29-MANY PIECES OF FRAG REMOVED TO 12" WITH SIGNAL FROM BUNKER FENCE TOO STRONG.

ITEM #	Date '96.	~~Section~~ QUAD	Coordinates X = E Y = N	~~QTY~~ lbs	UXO	Condition (Live/Inert)	Depth
#26	19 AUG	3	120.00 - 130.00	10	ϕ	MANY PIECES OF FRAG	12"
#27	"	3	120.00 - 135.00	10	ϕ	MANY PIECES OF FRAG.	12"
#28	"	3	115.00 - 130.00	1/2	ϕ	MANY PIECES OF FRAG	12"
#29	"	3	115.00 - 125.00	1	ϕ	MANY PIECES OF FRAG	12"

TOTAL ϕ LIVE UXO

TOTAL ϕ INERT UXO

EXPLOSIVE DISPOSAL ENGINEERING & TECHNOLOGY, LTD.

Grid Work Progress/Completion Accounting Sheet

GRID: B - SECTION 2-B

Date	Excavations	Contacts >2 Ft	M/H	UXO's Found	UXO Scrap	Flagged Anomolies	Lbs Scrap	Remarks	TM#	Signature
16 AUG	10		3HRS	ϕ		10	52			D.E. Parbston
19 AUG	5		1.5HRS	ϕ		5	44			

	Date	Remarks	Signature
MAG & complete			
Grid complete	19 AUG		D.E. Parbston
Quality control check complete			
Customer QA check complete			
Additional comments			

(NON-LIST CONTACTS) PAGE #1 OF 2

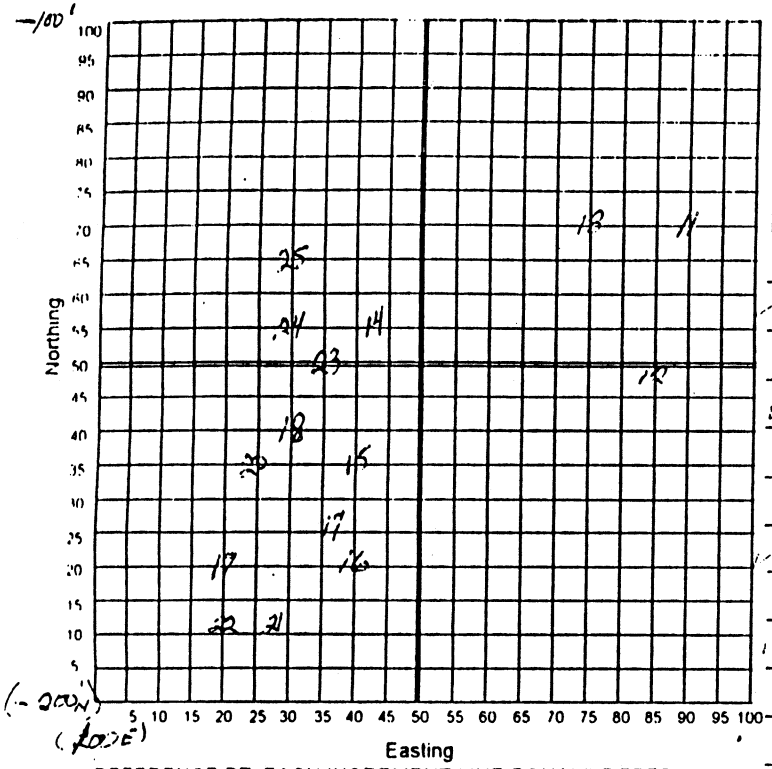

REFERENCE PT EACH INCREMENT LINE EQUALS 5 FEET

Quadrant

3	4
1	2

SECTION: 2-B

GRID: B

REMARKS:

#11- LARGE PIECE OF FRAG - SIDE OF 155mm ROUND.

#12- MANY PIECES OF FRAG. IN THE GRAVEL SURFACE DOWN TO 5".

#13- 6'x5"x1/4" STEEL BAR IN GRAVEL

#14- 10"x5"x1/4" STEEL PLATE AND (2) 18" LENGTHS OF REBAR.

#15- A LARGE FRAG. PIECE AT 6" IN GRAVEL.

#16- (2) LARGE PIECES OF FRAG, 8" DOWN IN SOIL & GRAVEL MIX

#17- 2' LONG REBAR LYING FLAT A @ 3" DEPTH.

#18- 10'x2" LONG PIECE OF FRAG, AT @ 6" DEPTH

#19- 4'x2' HEAVY GAUGE STEEL PLATE LYING FLAT AT @ 1" DEPTH, REMOVED AND LOST SIGNAL

#20- 7" STEEL ROD WITH BARB. REMOVED AND LOST SIGNAL AT @ 3"

#21- SINGLE LARGE PIECE OF FRAG. REMOVED AT @ 4" AND SIGNAL LOST.

#22- THE TOP 3" SURFACE WAS REMOVED AND THE SIGNAL IS WITH THE MOVED SURFACE SOIL AND TOO SMALL TO SEPARATE.

#23- (2) 4' LONG STRANDS OF HEAVY GAUGE WIRE AND SIGNAL LOST IN THE BOTTOM.

#24- A LARGE PIECE OF FRAG AT @ 8" WAS REMOVED & SIGNAL LOST

#25- MANY PIECES OF LARGE FRAG REMOVED WITH SIGNALS FROM SURROUNDINGS

ITEM #	Date '96	~~Section~~ QUAD	Coordinates X = E Y = N	~~QTY~~ lbs	UXO	Condition (Live/Inert)	Depth
#11	16 AUG	4	190.00 - 130.00	10	Ø	LARGE FRAG.	8"
#12	"	2	185.00 - 156.00	1	Ø	MANY PIECES OF FRAG	6"-8"
#13	"	4	175.00 - 130.00	15	Ø	HEAVY BAR	6"
#14	"	3	143.00 - 145.00	10	Ø	STEEL PLATE & REBAR	8"
#15	"	1	140.00 - 165.00	1/2	Ø	LARGE FRAG PIECE	6"
#16	"	1	137.00 - 180.00	2	Ø	LARGE FRAG	8"
#17	"	1	135.00 - 175.00	2	Ø	2' LONG REBAR	3"
#18	"	1	130.00 - 160.00	1	Ø	10" LONG PIECE OF FRAG	6"
#19	"	1	120.00 - 180.00	10	Ø	4'x2' STEEL PLATE	1"
#20	"	1	125.00 - 165.00	1/4	Ø	7" STEEL ROD	3"
#21	19 AUG	1	133.00 - 189.00	2	Ø	(1) LARGE PIECE OF FRAG	4"
#22	"	1	120.00 - 188.00	N/A	Ø	TOP SURF. MATERIAL	3"
#23	"	1	135.00 - 150.00	1/8	Ø	2 STRANDS OF WIRE 4'	2"-4"
#24	"	3	130.00 - 145.00	1/2	Ø	LARGE FRAG PIECE	8"
#25	"	3	130.00 - 135.00	20	Ø	MANY PIECES OF FRAG	12"

TOTAL Ø LIVE UXO

TOTAL Ø INERT UXO

EXPLOSIVE DISPOSAL ENGINEERING & TECHNOLOGY, LTD.

Grid Work Progress/Completion Accounting Sheet

GRID: B - SECTION 3-B

Date	Excavations	Contacts >2 Ft	M/H	UXO's Found	UXO Scrap	Flagged Anomolies	Lbs Scrap	Remarks	TM#	Signature
16 AUG	10		3HRs	Ø		10	64+			D.E. Parkerton

	Date	Remarks	Signature
MAG & complete			
Grid complete	16 AUG		D.E. Parkerton
Quality control check complete			
Customer QA check complete			
Additional comments			

(NORTHING REVERSED) (NORTH EAST CONTRACTS)

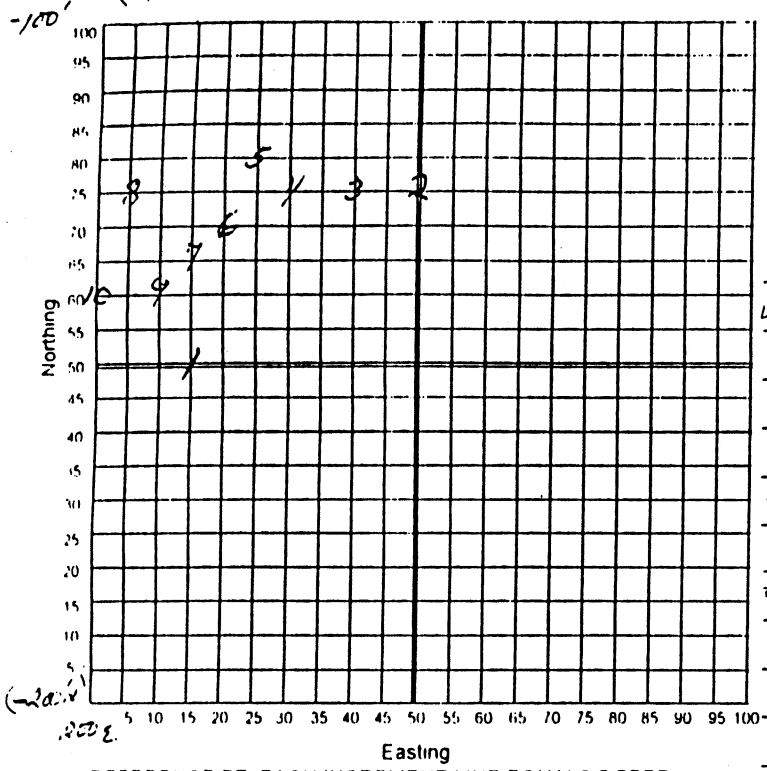

REFERENCE PT EACH INCREMENT LINE EQUALS 5 FEET

Quadrant	
3	4
1	2

SECTION: 3-B

GRID: B

REMARKS:

#1 - 3'x8" HEAVY GAUGE STEEL PLATE ON SLOPE.

#2 - HEAVY METAL BRACING @ 20 lb

#3 - HEAVY METAL BRACING @ 10 lb

#4 - 2' METAL BAR ON SURFACE IN BRUSH

#5 - SHORT PIECE OF REBAR AT ABOUT 2" BY FENCE.

#6 - STEEL PLATE IN BRUSH 3' HEAVY GAUGE.

#7 - LARGE PIECES OF FRAG. (@ 10 lb) AND 2' LENGTH OF REBAR IN IN BASE OF SLOPE.

#8 - 10' LENGTH OF STEEL PIPE BY FENCE AT @ 6" DEPTH ON SLOPE

#9 - LARGE PIECES OF FRAG. IN SLOPE

#10 - SAME AS #9

ITEM #	Date '96	~~Section~~ QUAD	Coordinates X = 13 Y = N	~~QTY~~ lbs	UXO	Condition (Live/Inert)	Depth
#1	16 AUG	3	.215.00 -150.00	5	ϕ	STEEL PLATE	12"
#2	"	3	.250.00 -125.00	15	ϕ	METAL BRACES	12"
#3	"	3	.240.00 -125.00	15	ϕ	METAL BRACES	12"
#4	"	3.	.230.00 -125.00	2	ϕ	METAL BAR	0"
#5	"	3	.225.00 -120.00	1	ϕ	PIECE OF REBAR	2"
#6	"	3	.220.00 -130.00	5	ϕ	STEEL PLATE	0"
#7	"	3	.215.00 -135.00	10	ϕ	LARGE FRAG./REBAR	8'-12"
#8	"	3	.205.00 -125.00	10	ϕ	10' STEEL PIPE	6"
#9	"	3	.210.00 -140.00	1/4	ϕ	LARGE FRAG	8"
#10	"	3	.200.00 -140.00	1	ϕ	LARGE FRAG	8"

TOTAL ϕ LIVE UXO

TOTAL ϕ INERT UXO

EXPLOSIVE DISPOSAL ENGINEERING & TECHNOLOGY, LTD.

Grid Work Progress/Completion Accounting Sheet

GRID: E - SECTION 1A

Date	Excavations	Contacts >2 Ft	M/H	UXO's Found	UXO Scrap	Flagged Anomolies	Lbs Scrap	Remarks	TM#	Signature
20 AUG	1		10 MIN	Ø		1	N/A			D.E. Parkerton

	Date	Remarks	Signature
MAG & complete			
Grid complete	20 AUG		D.E. Parkerton
Quality control check complete			
Customer QA check complete			
Additional comments			

(NON-LIST 25 CONTACTS)

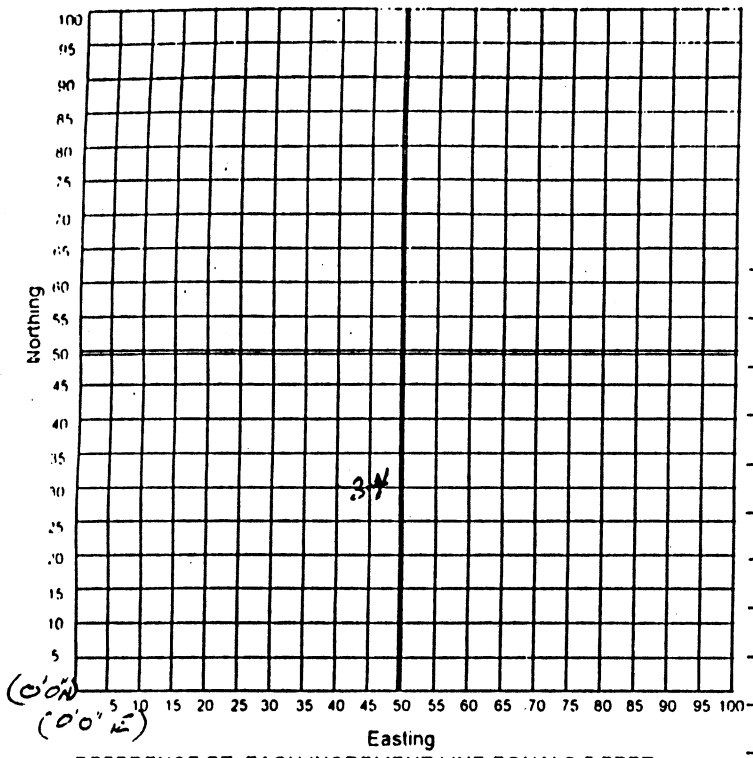

REFERENCE PT EACH INCREMENT LINE EQUALS 5 FEET

Quadrant

3	4
1	2

SECTION: 1 A

GRID: E

REMARKS:

#34 - NAIL ON SURFACE IN GRASS

ITEM #	Date '96	~~Section~~ QUAD	Coordinates X = E Y = N	~~QTY~~ lbs	UXO	Condition (Live/Inert)	Depth
#34	20 AUG	1	45.00 E 30.00 N	<1/8	Ø	NAIL	0"

TOTAL Ø LIVE UXO

TOTAL Ø INERT UXO

EXPLOSIVE DISPOSAL ENGINEERING & TECHNOLOGY, LTD.

Grid Work Progress/Completion Accounting Sheet

GRID: E - SECTION 1B

Date	Excavations	Contacts >2 Ft.	M/H	UXO's Found	UXO Scrap	Flagged Anomolies	Lbs Scrap	Remarks	TM#	Signature
20 AUG	8		1.5 HRS	Ø		8	<1			D. E. Parkerton

	Date	Remarks	Signature
MAG & complete			
Grid complete	20 AUG		D. E. Parkerton
Quality control check complete			
Customer QA check complete			
Additional comments			

(NON-LISTED CONTRACTS)

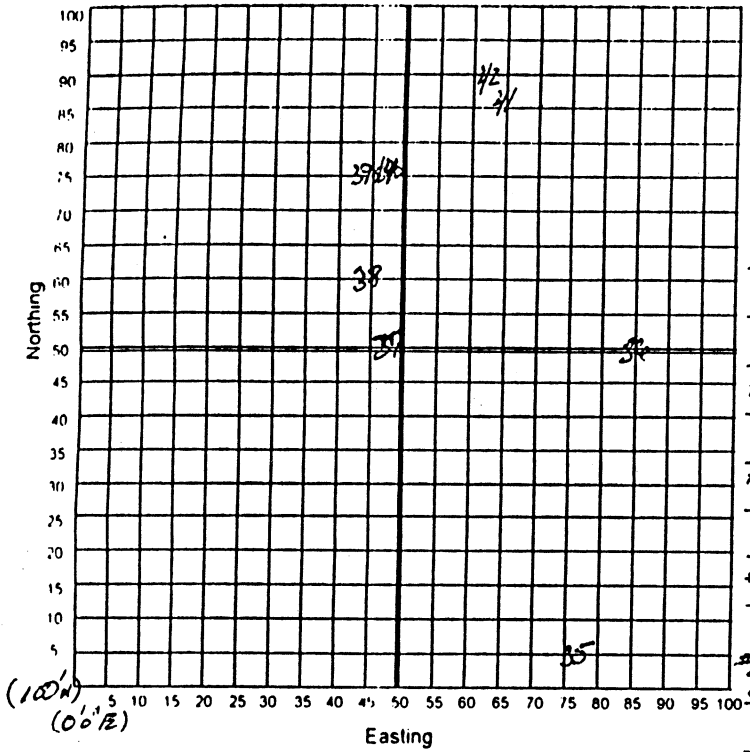

Quadrant	
3	4
1	2

SECTION: 1B

GRID: E

REMARKS:

#35-(2) 10" LONG STRANDS OF BARBED WIRE ON SURFACE IN GRASS.

#36-(1) 12" STRAND BARBED WIRE REMOVED AT 6"

#37- 12" STRAND OF BARBED WIRE ON SURFACE

#38- METAL 3" DIA CAN ENDS REMOVED AT @ 1"

#39 & #40 - @ 12" STRANDS OF BARBED WIRE ON SURFACE IN THE GRASS.

#41 - NAIL ON SURFACE

#42 - DOOR LOCK & HANDLE FACE PLATE REMOVED AT @ 1"

Item #	Date '96	~~Section~~ QUAD	Coordinates	~~QTY~~ lbs	UXO	Condition (Live/Inert)	Depth
#35	20 AUG	2	77.00 05.00	<1/8	Ø	BARBED WIRE	0"
#36	"	2	85.00 150.00	<1/8	Ø	BARBED WIRE	6"
#37	"	1	49.00 150.00	<1/8	Ø	BARBED WIRE	0"
#38	"	3	45.00 160.00	<1/8	Ø	CAN ENDS	1"
#39	"	3	45.00 175.00	<1/8	Ø	BARBED WIRE	0"
#40	"	3	48.00 175.00	<1/8	Ø	BARBED WIRE	0"
#41	"	4	65.00 185.00	<1/8	Ø	NAIL	0"
#42	"	4	64.00 188.00	<1/8	Ø	DOOR FACE PLATE	1"

TOTAL Ø LIVE UXO

TOTAL Ø INERT UXO

EXPLOSIVE DISPOSAL ENGINEERING & TECHNOLOGY, LTD.

Grid Work Progress/Completion Accounting Sheet

GRID: E - SECTION 2A

Date	Excavations	Contacts >2 Ft	M/H	UXO's Found	UXO Scrap	Flagged Anomolies	Lbs. Scrap	Remarks	TM#	Signature
20 AUG	3		30 MINS	ϕ		3	1/2			D.E. Parkinson
22 AUG	5		80 MINS	ϕ		5	1 1/2			D.E. Parkinson

	Date	Remarks	Signature
MAG & complete			
Grid complete	22 AUG		D.E. Parkinson
Quality control check complete			
Customer QA check complete			
Additional comments			

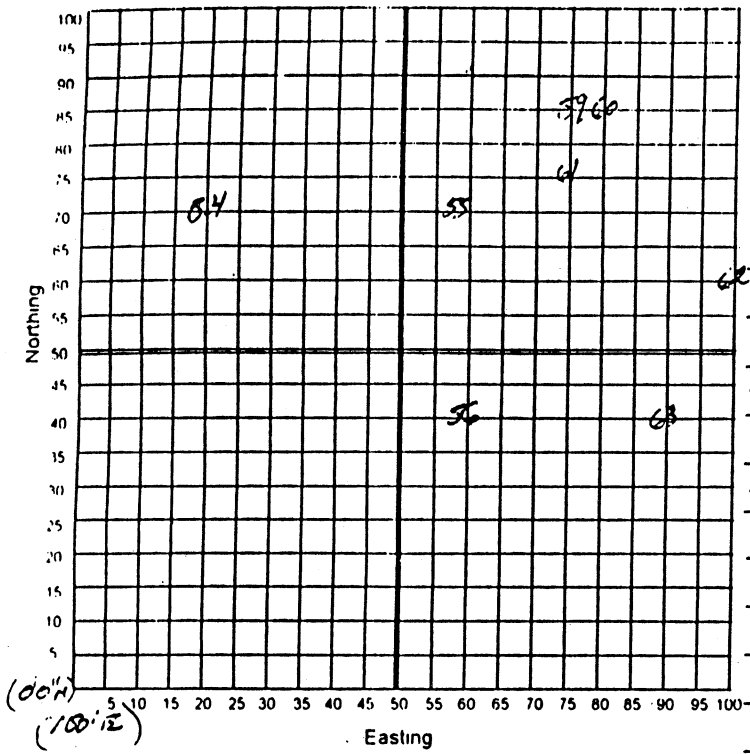

REFERENCE PT. EACH INCREMENT LINE EQUALS 5 FEET

Quadrant

3	4
1	2

SECTION: 2A

GRID: E

REMARKS:

#54- 18" STEEL ROD LAYING FLAT AT @ 4"

#55- COAT HANGER ON SURFACE OF N/S DIRT ROAD IN GRASS.

#56- 8" PIECE OF BARBED WIRE AT @ 1" IN N/S DIRT ROAD

#59- 18" PIECE OF VEH. CHROME TRIM. REMOVED AT @ 4"

#60- (2) 18" PIECES OF HEAVY GAUGE WIRE LAYING FLAT AT @ 4" DEPTH

#61 - 5' PIECE OF CHROME VEH. TRIM & 2' PIECE OF HEAVY GAUGE WIRE.

#62- (2) 3' SECTIONS OF RAIL TO HANG SHELVES.

#63- 6" LENGTH OF 1/2" PIPE FOUND AT 1"

ITEM #	Date '96	~~Section~~ QUAD	Coordinates X = E Y = N	~~QTY~~ lbs	UXO	Condition (Live/Inert)	Depth
#54	20 AUG	3	120.00 70.00	1/4	Ø	18" ROD	4"
#55	"	4	158.00 70.00	<1/8	Ø	COAT HANGER	0"
#56	"	2	160 40.00	<1/8	Ø	BARBED WIRE	1"
#59	22 AUG	4	170.00 85.00	1/8	Ø	VEH CHROME TRIM	4"
#60	22 AUG	4	175.00 85.00	1/4	Ø	HEAVY GAUGE WIRE	4"
#61	22 AUG	4	175.00 75.00	1/4	Ø	VEH CHROME TRIM/WIRE	4"
#62	22 AUG	4	200.00 60.00	1/2	Ø	(2) 3' METAL SHELF FRAMES	1"
#63	22 AUG	2	190.00 40.00	1/4	Ø	PIPE	1"

TOTAL Ø LIVE UXO

TOTAL Ø INERT UXO

EXPLOSIVE DISPOSAL ENGINEERING & TECHNOLOGY, LTD.

Grid Work Progress/Completion Accounting Sheet

GRID: E - SECTION 2-B

Date	Excavations	Contacts >2 Ft.	M/H	UXO's Found	UXO Scrap	Flagged Anomolies	Lbs Scrap	Remarks	TM#	Signature
20 AUG	11		2HRS	Ø		11	5			D.E. Barbarton

	Date	Remarks	Signature
MAG & complete			
Grid complete	20 AUG		D.E. Barbarton
Quality control check complete			
Customer QA check complete			
Additional comments			

(NON-LISTED CONTACTS)

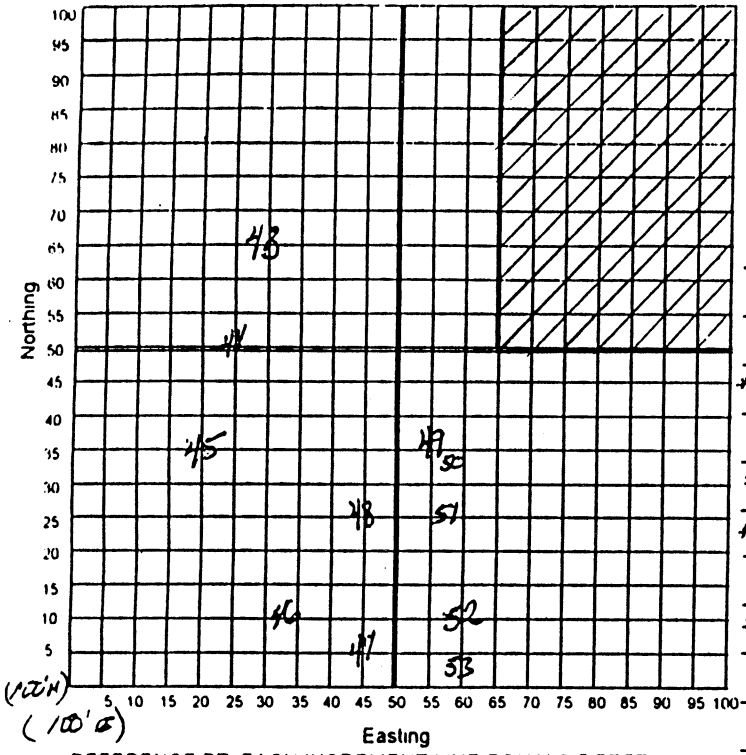

REFERENCE PT. EACH INCREMENT LINE EQUALS 5 FEET

Quadrant

3	4
1	2

SECTION: 2B

GRID: E

REMARKS:

#43 - 10" METAL TUBE REMOVED AT @ 1"

#44 - SMALL 2" WIRE STRANDS MIXED WITH TO SURFACE.

#45 - BARBED WIRE IN TO 1" LAYER

#46 - VEH. BATTERY TOP FRAME IN GRASS.

#47 - AIR FILTER FOR DIESEL

#48 - 15" STEEL PIPE LAYING FLAT AT @ 4"

#49 - 12" PIECE OF CHROME VEH. TRIM

#50 - 8" HOOKED STEEL BAR REMOVED AT @ 1". (AREA IS DIRT ROAD)

#51 - 6" PIECES OF BARBED WIRE REMOVED AT @ 1" FROM N/S DIRT ROAD.

#52 - 3' LENGTH OF CHROME VEH. TRIM REMOVED AT @ 4" (DIRT ROAD)

#53 - (2) PIECES OF 5" WIRE REMOVED AT @ 4" FROM N/S DIRT ROAD)

- THIS AREA IS A CONCENTRATION OF CONCRETE, REBAR & BARB WIRE. THE AREA APPEARS TO BE AN OLD FOUNDATION THAT HAS BROKEN-UP.

ITEM #	Date '96	~~Section~~ QUAD	Coordinates X=E Y=N	~~QTY~~ lbs	UXO	Condition (Live/Inert)	Depth
#43	20 AUG	~~[illegible]~~ 3	135.00 165.00	1/4	Ø	METAL TUBE @ 10"	1"
#44	20 AUG	3	125.00 150.00	<1/8	Ø	WIRE STRANDS	0"
#45	20 AUG	1	120.00 135.00	<1/8	Ø	BARBED WIRE	1"
#46	"	1	130.00 110.00	1/4	Ø	VEH. BATT FRAME	0"
#47	"	1	145.00 105.00	2	Ø	DIESEL AIR FILTER	1"
#48	"	1	145.00 125.00	1	Ø	15" STEEL PIPE	4"
#49	"	2	155.00 135.00	<1/8	Ø	CHROME VEH TRIM	1"
#50	"	2	157.00 130.00	1	Ø	8" STEEL BAR	1"
#51	"	2	157 125.00	<1/8	Ø	BARBED WIRE	1"
#52	"	2	160.00 140.00	1/8	Ø	3' PIECE OF VEH. TRIM	4"
#53	"	2	160.00 101.00	<1/8	Ø	WIRE	4"

TOTAL Ø LIVE UXO

TOTAL Ø INERT UXO

EXPLOSIVE DISPOSAL ENGINEERING & TECHNOLOGY, LTD.

Grid Work Progress/Completion Accounting Sheet

GRID: N-SECTION 1B

Date	Excavations	Contacts >2 Ft	M/H	UXO's Found	UXO Scrap	Flagged Anomolies	Lbs. Scrap	Remarks	TM#	Signature
21 AUG	1		10 MINS	Ø		1	1/8			D. E. Pardington

	Date	Remarks	Signature
MAG & complete			
Grid complete	21 AUG		D. E. Pardington
Quality control check complete			
Customer QA check complete			
Additional comments			

(NORTHING REVERSED)

(NON-LISTED CONTACT)

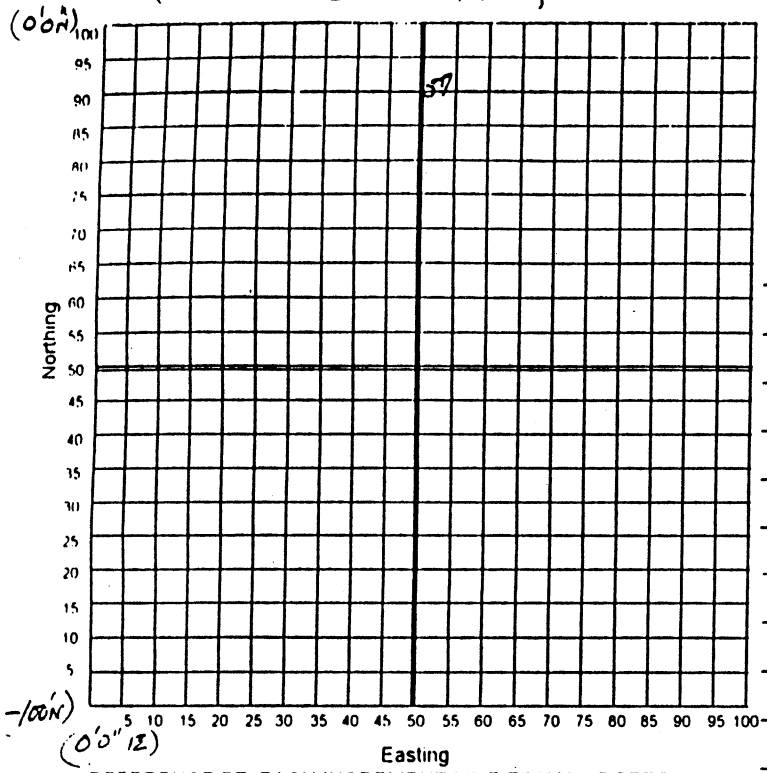

REFERENCE PT. EACH INCREMENT LINE EQUALS 5 FEET

Quadrant

3	4
1	2

SECTION: 1 B

GRID: N

REMARKS:

#57 - SMALL PIECE OF FRAG. POSSIBLY OFF THE BASE/FIN AREA OF 60 MM MORTAR REMOVED AT @ 6" DEPTH.

ITEM #	Date 96	~~Section~~ QUAD	Coordinates X = E Y = N	~~QTY~~ lbs	UXO	Condition (Live/Inert)	Depth
#57	21 AUG	4	152.00 -10.00	<1/8	ϕ	FRAG.	6"

TOTAL ϕ LIVE UXO

TOTAL ϕ INERT UXO

EXPLOSIVE DISPOSAL ENGINEERING & TECHNOLOGY, LTD.

Grid Work Progress/Completion Accounting Sheet

GRID: O - SECTION 1A

Date	Excavations	Contacts >2 Ft	M/H	UXO's Found	UXO Scrap	Flagged Anomolies	Lbs Scrap	Remarks	TM#	Signature
21 AUG	1		20	ϕ		1	3			D.E. Parkerton

	Date	Remarks	Signature
MAG & complete			
Grid complete	21 AUG		D.E. Parkerton
Quality control check complete			
Customer QA check complete			
Additional comments			

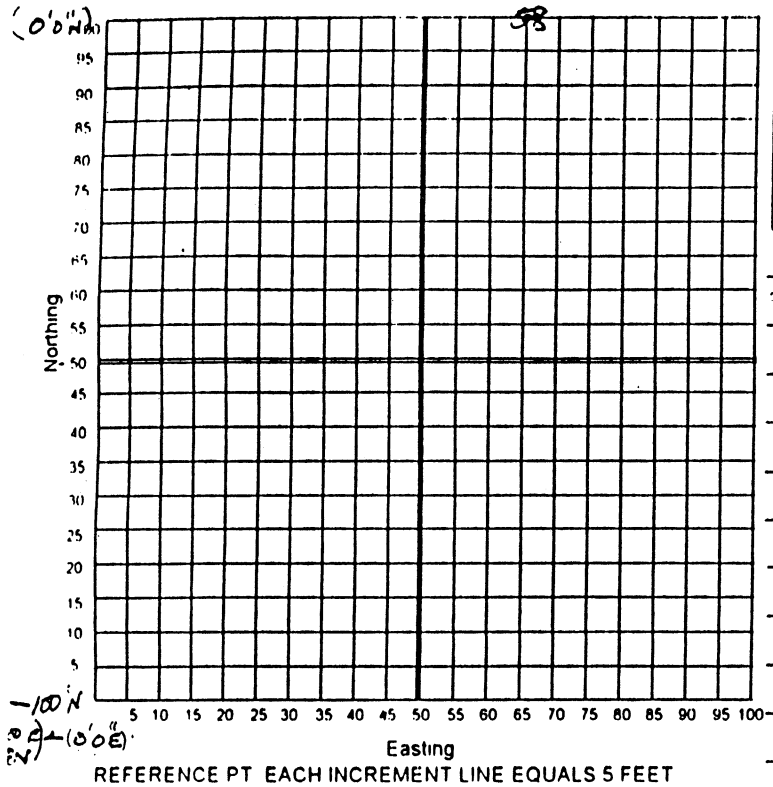

REFERENCE PT EACH INCREMENT LINE EQUALS 5 FEET

Quadrant

3	4
1	2

SECTION: 1 A

GRID: O

REMARKS:

#58 - 1/2 PLOW BLADE REMOVED FROM 8" DEPTH

ITEM #	Date '96	~~Section~~ QUAD	Coordinates X = E Y = N	~~QTY~~ lbs	UXO	Condition (Live/Inert)	Depth
58	21 AUG	4	65.00 0.00	3	Ø	PLOW BLADE	8"

TOTAL Ø LIVE UXO

TOTAL Ø INERT UXO

EXPLOSIVE DISPOSAL ENGINEERING & TECHNOLOGY, LTD.

Grid Work Progress/Completion Accounting Sheet

GRID: P - SECTION 1-A

Date	Excavations	Contacts >2 Ft.	M/H	UXO's Found	UXO Scrap	Flagged Anomolies	Lbs. Scrap	Remarks	TM#	Signature
29 AUG	1		10	Ø	1	1	1/2	POSSIBLE KICK-OUT FROM A DEMO. SHOT		D.E. Parbonton

	Date	Remarks	Signature
MAG & complete			
Grid complete	29 AUG		D.E. Parbonton
Quality control check complete			
Customer QA check complete			
Additional comments			

(NORTH →) (NON-21ST CONTACT)

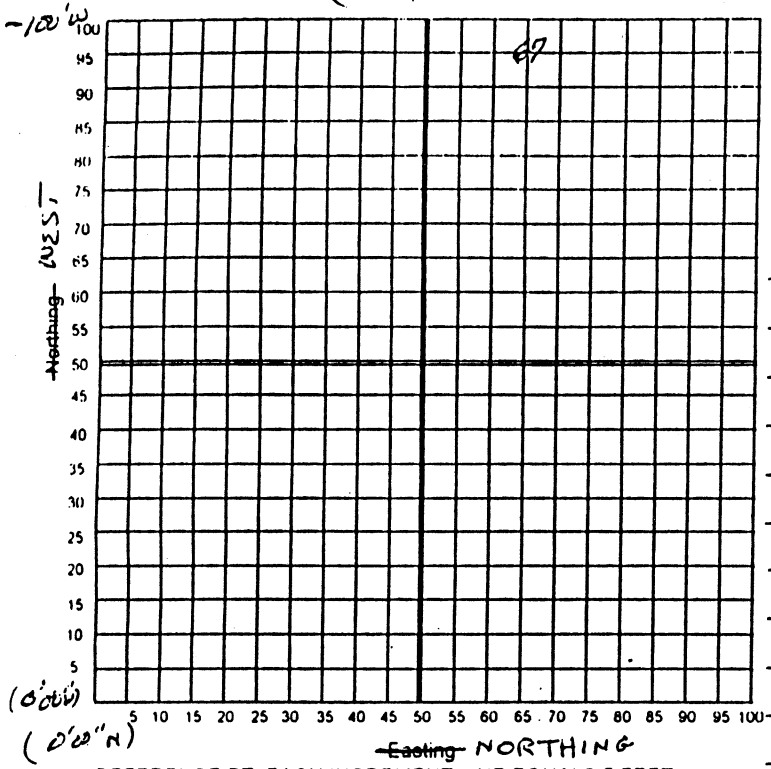

REFERENCE PT. EACH INCREMENT LINE EQUALS 5 FEET

Quadrant

3	4
1	2

SECTION: 1A

GRID: D

REMARKS:

#67 – FRAG. FROM POSSIBLE 75mm CANISTER ROUND FROM A DEMOLITION OPERATION

ITEM #	Date '96	~~Section~~ QUAD	Coordinates X = W Y = N	~~QTY~~ lbs	UXO	Condition (Live/Inert)	Depth
#67	29 AUG	4	-95.0W 64.0N	1/-	Ø	FRAG, POSS 75mm	1"

TOTAL Ø LIVE UXO

TOTAL Ø INERT UXO

EXPLOSIVE DISPOSAL ENGINEERING & TECHNOLOGY, LTD.

Grid Work Progress/Completion Accounting Sheet

GRID: P - SECTION 1-B

Date	Excavations	Contacts >2 Ft	M/H	UXO's Found	UXO Scrap	Flagged Anomolies	Lbs. Scrap	Remarks	TM#	Signature
29 AUG	2		40 MINS	9	2	4	1	FRAG. IS PROBABLY KICK-OUTS		D.E. Parbarton
								FROM A DEMO. SHOT & THE		
								BARBED WIRE IS WHAT'S LEFT		
								OF AN OLD FENCE.		

	Date	Remarks	Signature
MAG & complete			
Grid complete	29 AUG		D.E. Parbarton
Quality control check complete			
Customer QA check complete			
Additional comments			

(NORTH ⟶) (NON-LIST CONTACTS)

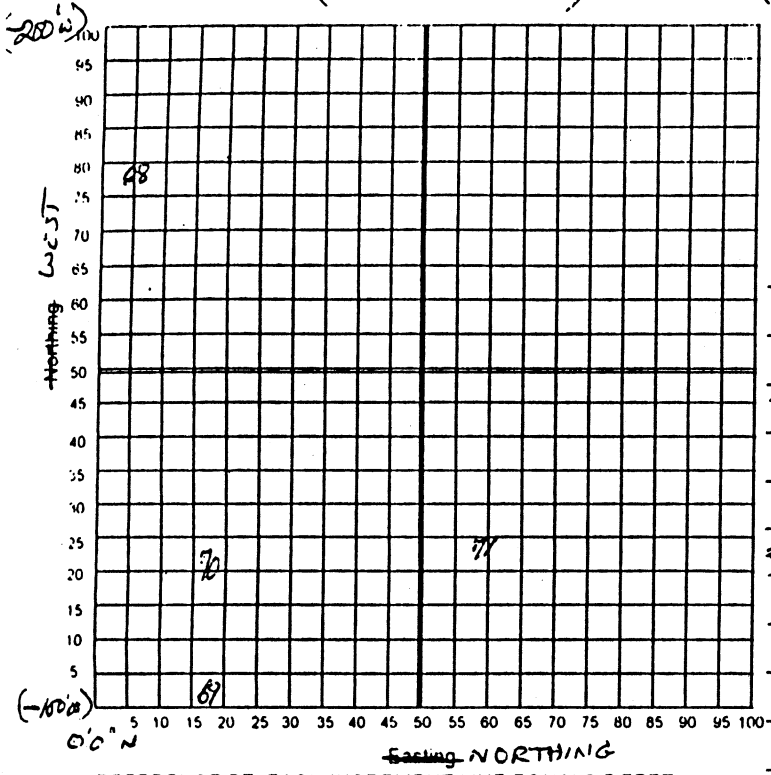

REFERENCE PT. EACH INCREMENT LINE EQUALS 5 FEET

Quadrant	
3	4
1	2

SECTION: SECT 1-B

GRID: P

REMARKS:

#68 - FRAG. OF POSSIBLE 75mm FROM DEMOLITION OPERATION

#69 - BARBED WIRE MIXED WITH TOP 1"-2" FOR @10' DIA.

#70 - FRAG. OF POSS. 105mm

#71 - SCRAPS OF BARB WIRE IN TOP 2"

ITEM #	Date '96	~~Section~~ QUAD	Coordinates X=W Y=N	~~QTY~~ lbs	UXO	Condition (Live/Inert)	Depth
#68	29 AUG	3	-173.00W 05.00N	1/2	ϕ	FRAG. POSS. 75mm	1"
#69	29 AUG	1	-102.00W 19.00N	N/A	ϕ	BARB WIRE	1"-2"
#70	29 AUG	1	-120.00W 19.00N	1/2	ϕ	FRAG	2"
#71	29 AUG	2	-124.00W 10.00N	<1/8	ϕ	BARB WIRE	2"

TOTAL ϕ LIVE UXO

TOTAL ϕ INERT UXO

EXPLOSIVE DISPOSAL ENGINEERING & TECHNOLOGY, LTD.

Grid Work Progress/Completion Accounting Sheet

GRID: P— SECTION 2-A

Date	Excavations	Contacts >2 Ft	M/H	UXO's Found	UXO Scrap	Flagged Anomolies	Lbs. Scrap	Remarks	TM#	Signature
29 AUG	3		30MINS	ϕ	3	3	1 1/4	POSSIBLE KICK-OUT FROM A DEMO. SHOT		D.E. Palmerton

	Date	Remarks	Signature
MAG & complete			
Grid complete	29 AUG		D.E. Palmerton
Quality control check complete			
Customer QA check complete			
Additional comments			

(NORTH →) (NON-21ST CONTACTS)

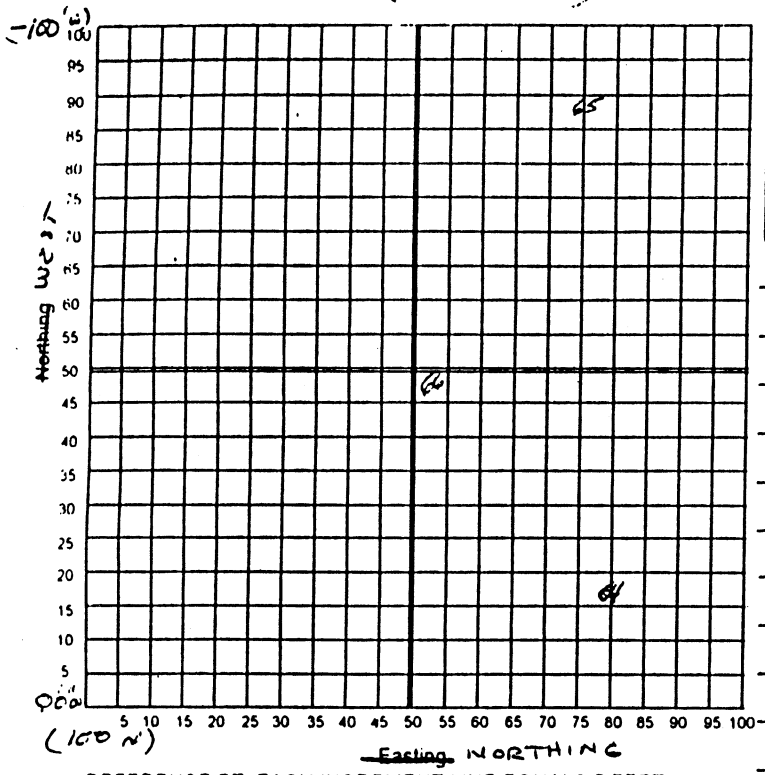

REFERENCE PT. EACH INCREMENT LINE EQUALS 5 FEET

Quadrant

3	4
1	2

SECTION: 2 A

GRID: P

REMARKS:

#64 — FRAG OF 37mm HE (AA) PROBABLY FROM DEMOLITION

#65 - POSSIBLE 75mm FRAG OF A CANNISTER ROUND.

#66 - FRAG. OF POSS 105mm H.E FROM POSS, DEMOLITION

ITEM #	Date 96	~~Section~~ QUAD	Coordinates X = W Y = N	~~QTY~~ lbs	UXO	Condition (Live/Inert)	Depth
#64	29 AUG	2	-16.00W 180.00N	1/4	~~φ~~	FRAG	1"
#65	29 AUG	2	-58.00W 175.00N	1/2	φ	FRAG.	0"
#66	29 AUG	2	-54.00W 149.00N	1/2	φ	FRAG	1"
#67			-15.00W 64.00N				

TOTAL φ LIVE UXO

TOTAL φ INERT UXO

EXPLOSIVE DISPOSAL ENGINEERING & TECHNOLOGY, LTD.

Grid Work Progress/Completion Accounting Sheet

GRID: P- SECTION 2-B

Date	Excavations	Contacts >2 Ft	M/H	UXO's Found	UXO Scrap	Flagged Anomolies	Lbs. Scrap	Remarks	TM#	Signature
29 AUG	2		20 MINS	ϕ	2	2	1/2	KICK-OUT FROM DEMO. SHOT		D.E. Parkerton

	Date	Remarks	Signature
MAG & complete			
Grid complete	29 AUG		D.E. Parkerton
Quality control check complete			
Customer QA check complete			
Additional comments			

(NORTH ⟶) (NON-21ST CONTACTS)

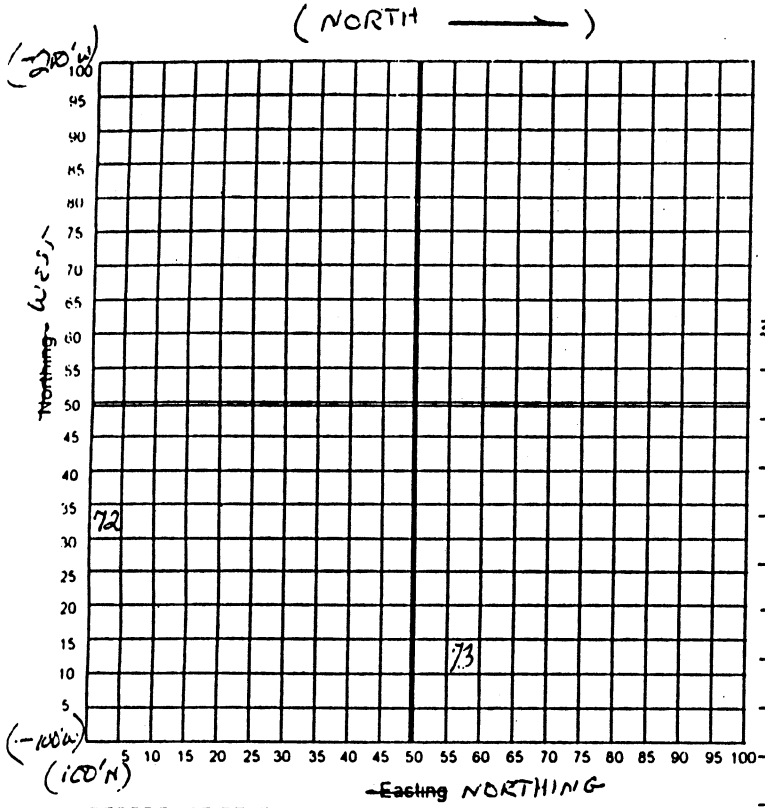

REFERENCE PT. EACH INCREMENT LINE EQUALS 5 FEET

Quadrant

3	4
1	2

SECTION: 2B

GRID: P

REMARKS:

#72 - 6" PIECE OF FRAG WITH BARB WIRE PIECES IN TOP 4"

#73 - 3" PIECE OF FRAG. PROBABLY KICKED OUT OF DEMOLITION OPERATION

ITEM #	Date '96	~~Section~~ QUAD	Coordinates X = W Y = N	~~QTY~~ lbs	UXO	Condition (Live/Inert)	Depth
#72	29 AUG	1	-133.00 W 103.00 N	1/4	Ø	FRAG & BARB WIRE	0"
#73	29 AUG	2	-114.00 W 158.00 N	1/4	Ø	FRAG	1"

TOTAL Ø LIVE UXO

TOTAL Ø INERT UXO

EXPLOSIVE DISPOSAL ENGINEERING & TECHNOLOGY, LTD.

Grid Work Progress/Completion Accounting Sheet

GRID: P – SECTION 3-B

Date	Excavations	Contacts >2 Ft	M/H	UXO's Found	UXO Scrap	Flagged Anomolies	Lbs. Scrap	Remarks	TM#	Signature
29 AUG	1		10 mins	ϕ	1	1	1/8	KICK OUT FROM DEMO. SHOT		D. E. Parkerton

	Date	Remarks	Signature
MAG & complete			
Grid complete	29 AUG		D. E. Parkerton
Quality control check complete			
Customer QA check complete			
Additional comments			

(NORTH →)

(NON-LIST CONTACTS)

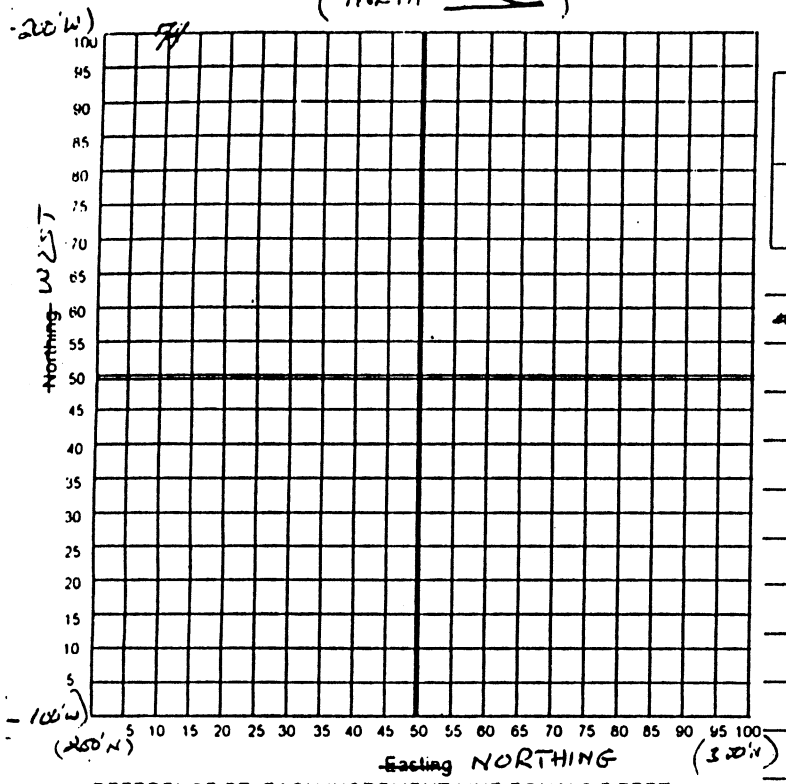

REFERENCE PT EACH INCREMENT LINE EQUALS 5 FEET

Quadrant	
3	4
1	2

SECTION: 3-B

GRID: P

REMARKS:

#74 - 5" PIECE OF FRAG, REMOVED AT @ 2". THIS IS POSSIBLY FROM A DEMOLITION OPERATION

Item #	Date '96	~~Section~~ QUAD	Coordinates X=W Y=N	~~QTY~~ lbs	UXO	Condition (Live/Inert)	Depth
#74	29 AUG	3	-200.00 W 210.00 N	1/8	Ø	FRAG	2"

TOTAL Ø LIVE UXO

TOTAL Ø INERT UXO