Appendix I
Digital Mapping
Traverse Lines

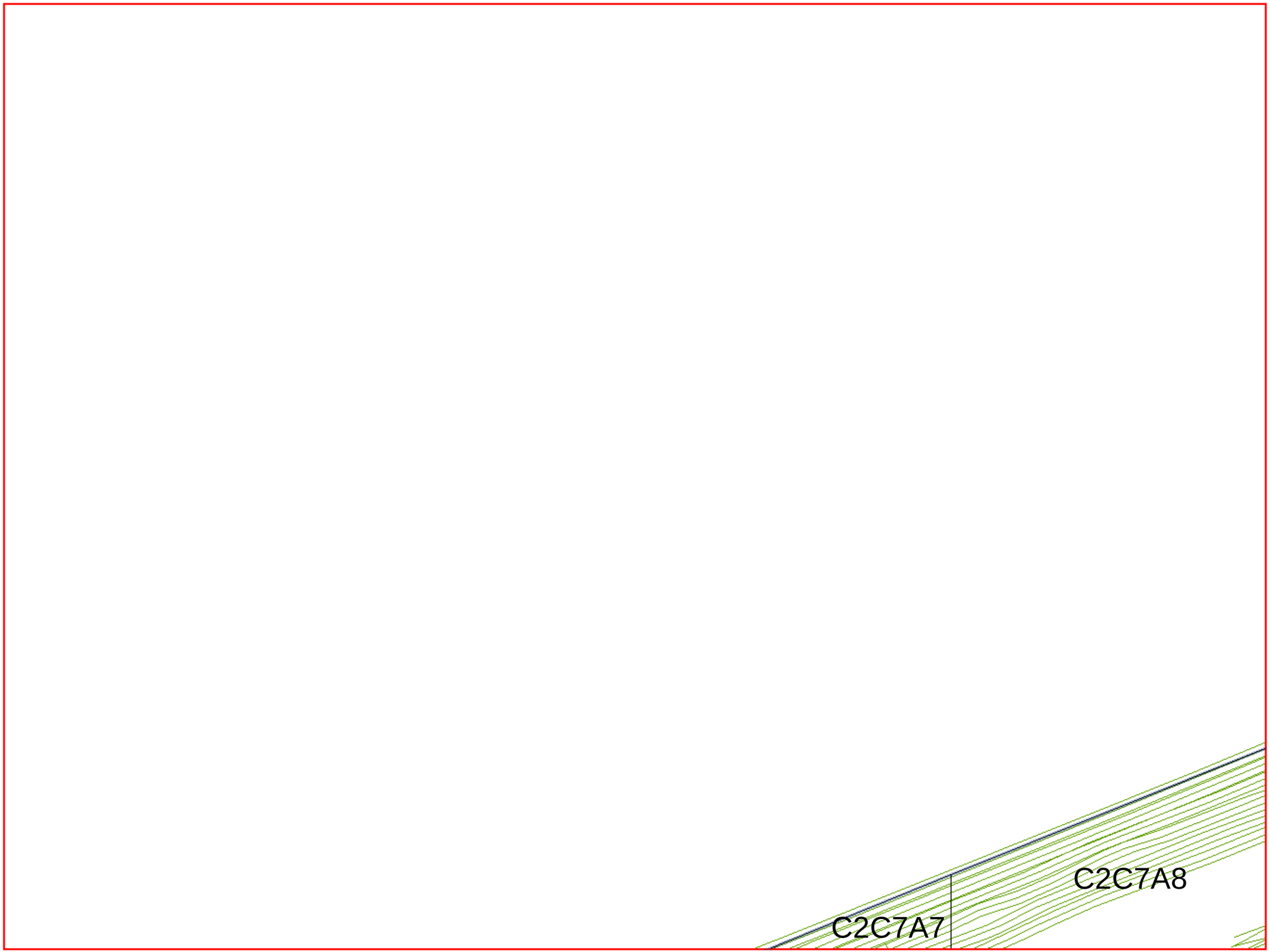

Map I-1

MRS-MOCO.2 Phase 2
NOI Removal Area
Digital Mapping
Traverse Lines

- Traverse Lines
- Grids
- Map Index
- Asphalt
- MRS-MOCO.2

Index Map

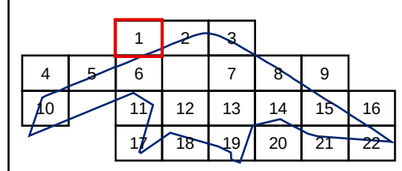

0 7.5 15 30 45 60 Feet

0 5 10 20 Meters

Map Units: NAD 1983 StatePlane California Zone IV (US Feet)

U.S. ARMY CORPS OF ENGINEERS

PARSONS

DESIGNED BY: DRJ	FORMER FORT ORD MONTEREY, CALIFORNIA
DRAWN BY: DRJ	
CHECKED BY: ARH	PRINT DATE: **Feb 28, 2006 at 06:32 PM** — CONTRACT: DACA05-00-D-0003
SUBMITTED BY: GWG	AERIAL PHOTOGRAPHY: — SCALE: 1:365
	SOURCE OF DATA: Fort Ord MMRP Database

FILE: GeoDatabase\Moco.2\Final_Mxds\GEO_map_book_mxds\GEO_Maps.mxd

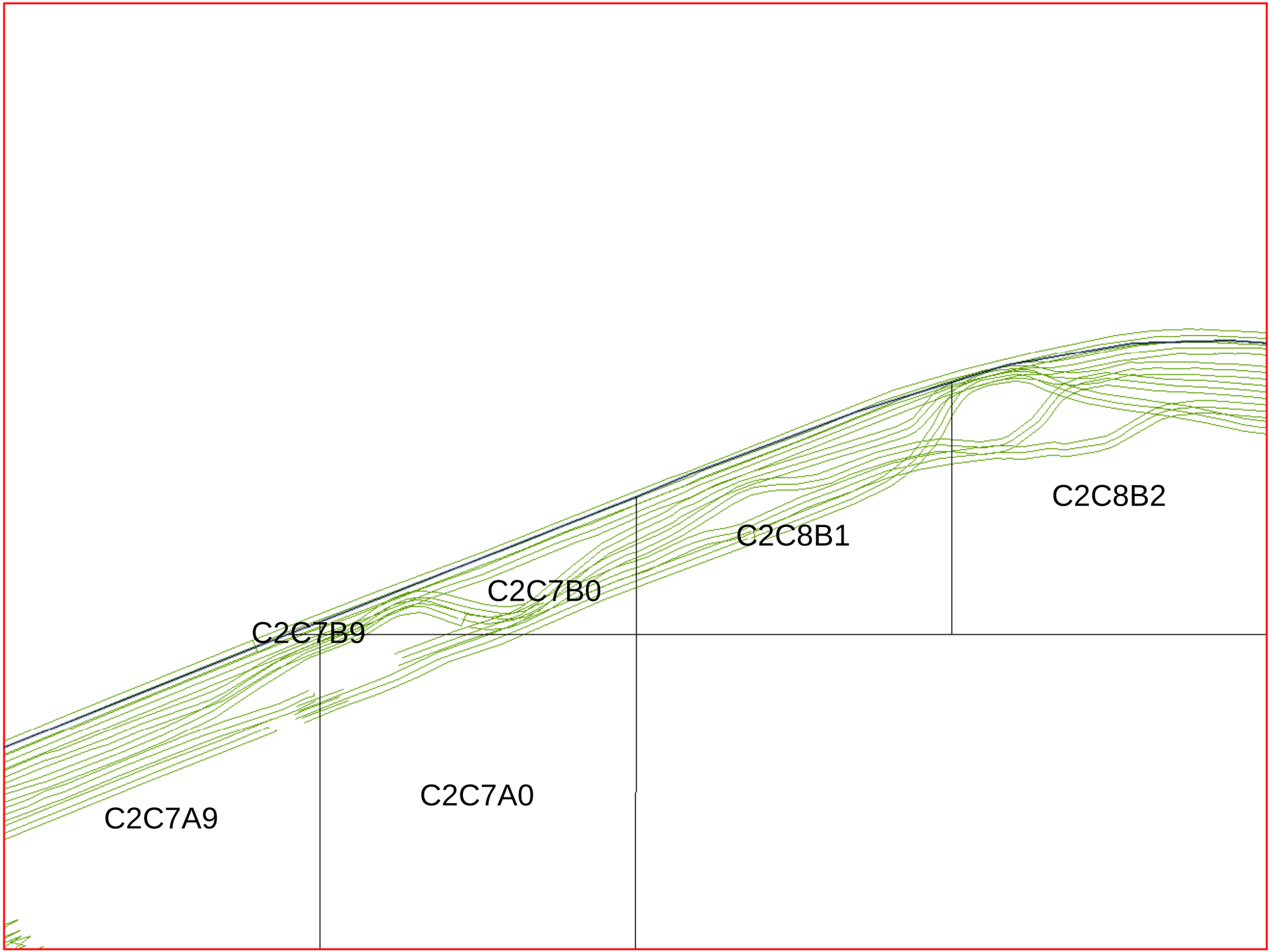

Map I-2

MRS-MOCO.2 Phase 2
NOI Removal Area
Digital Mapping
Traverse Lines

- Traverse Lines
- Grids
- Map Index
- Asphalt
- MRS-MOCO.2

Index Map

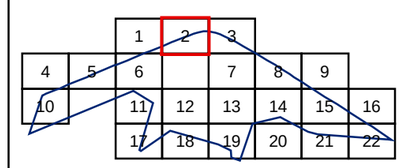

0 7.5 15 30 45 60 Feet

0 5 10 20 Meters

Map Units: NAD 1983 StatePlane California Zone IV (US Feet)

U.S. ARMY CORPS OF ENGINEERS

PARSONS

DESIGNED BY: DRJ	FORMER FORT ORD MONTEREY, CALIFORNIA
DRAWN BY: DRJ	
CHECKED BY: ARH	PRINT DATE: **Feb 28, 2006 at 06:32 PM** — CONTRACT: DACA05-00-D-0003
SUBMITTED BY: GWG	AERIAL PHOTOGRAPHY: — SCALE: 1:365
	SOURCE OF DATA: Fort Ord MMRP Database

FILE: GeoDatabase\Moco.2\Final_Mxds\GEO_map_book_mxds\GEO_Maps.mxd

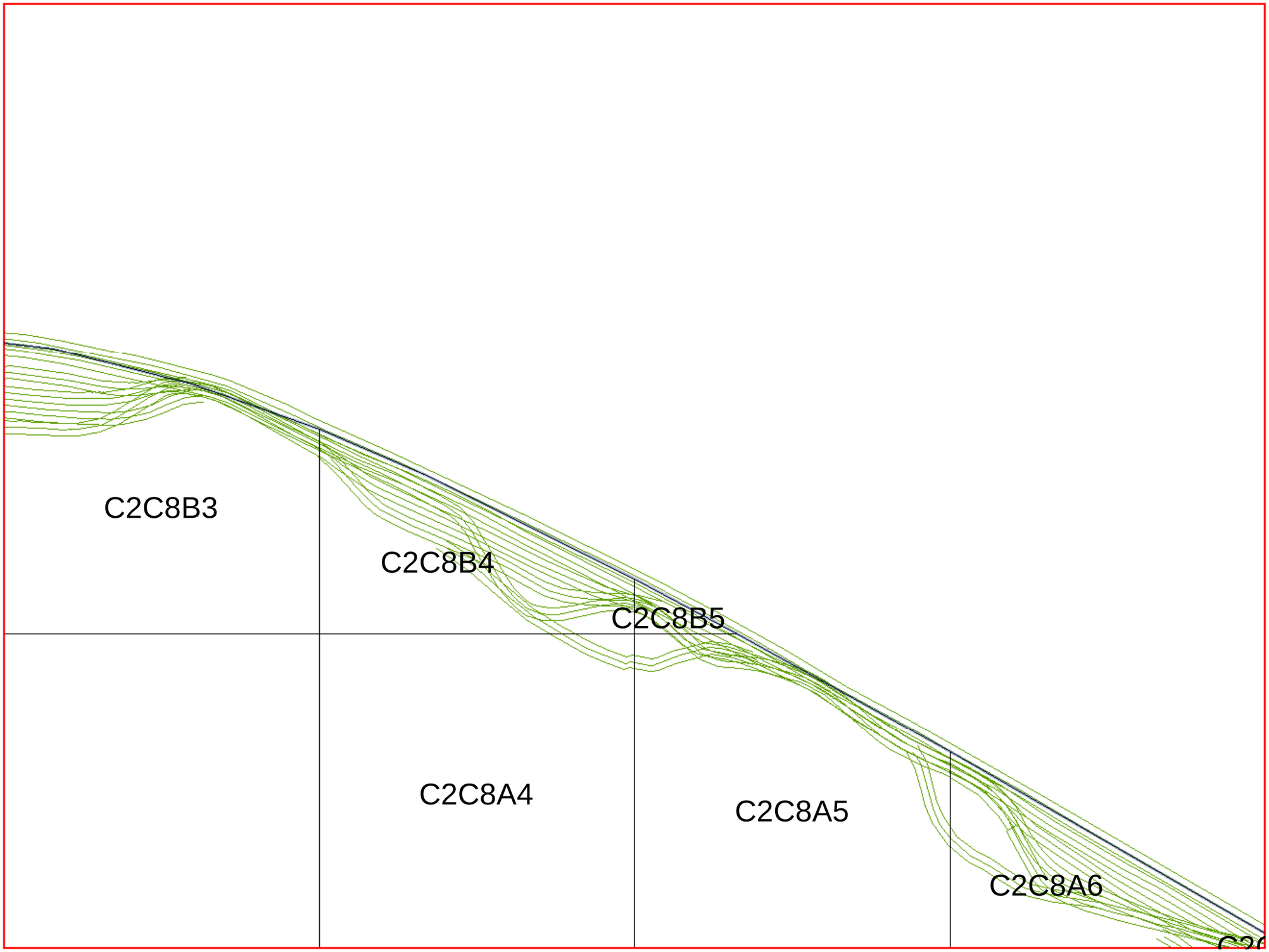

Map I-3

MRS-MOCO.2 Phase 2
NOI Removal Area
Digital Mapping
Traverse Lines

- Traverse Lines
- Grids
- Map Index
- Asphalt
- MRS-MOCO.2

Index Map

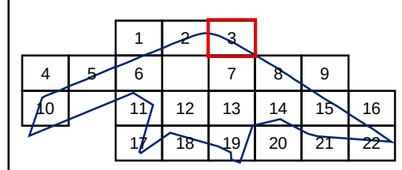

0 7.5 15 30 45 60 Feet

0 5 10 20 Meters

Map Units: NAD 1983 StatePlane California Zone IV (US Feet)

U.S. ARMY CORPS OF ENGINEERS

PARSONS

DESIGNED BY: DRJ	FORMER FORT ORD MONTEREY, CALIFORNIA
DRAWN BY: DRJ	
CHECKED BY: ARH	PRINT DATE: **Feb 28, 2006 at 06:32 PM** — CONTRACT: DACA05-00-D-0003
SUBMITTED BY: GWG	AERIAL PHOTOGRAPHY: — SCALE: 1:365
	SOURCE OF DATA: Fort Ord MMRP Database

FILE: GeoDatabase\Moco.2\Final_Mxds\GEO_map_book_mxds\GEO_Maps.mxd

C2B6H0

Map I-4

MRS-MOCO.2 Phase 2
NOI Removal Area
Digital Mapping
Traverse Lines

- Traverse Lines
- Grids
- Map Index
- Asphalt
- MRS-MOCO.2

Index Map

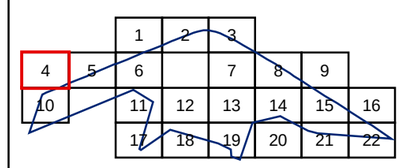

0 7.5 15 30 45 60 Feet

0 5 10 20 Meters

Map Units: NAD 1983 StatePlane California Zone IV (US Feet)

U.S. ARMY CORPS OF ENGINEERS

PARSONS

DESIGNED BY: DRJ	FORMER FORT ORD MONTEREY, CALIFORNIA
DRAWN BY: DRJ	
CHECKED BY: ARH	PRINT DATE: **Feb 28, 2006 at 06:32 PM** / CONTRACT: DACA05-00-D-0003
SUBMITTED BY: GWG	AERIAL PHOTOGRAPHY: / SCALE: 1:365
	SOURCE OF DATA: Fort Ord MMRP Database

FILE: GeoDatabase\Moco.2\Final_Mxds\GEO_map_book_mxds\GEO_Maps.mxd

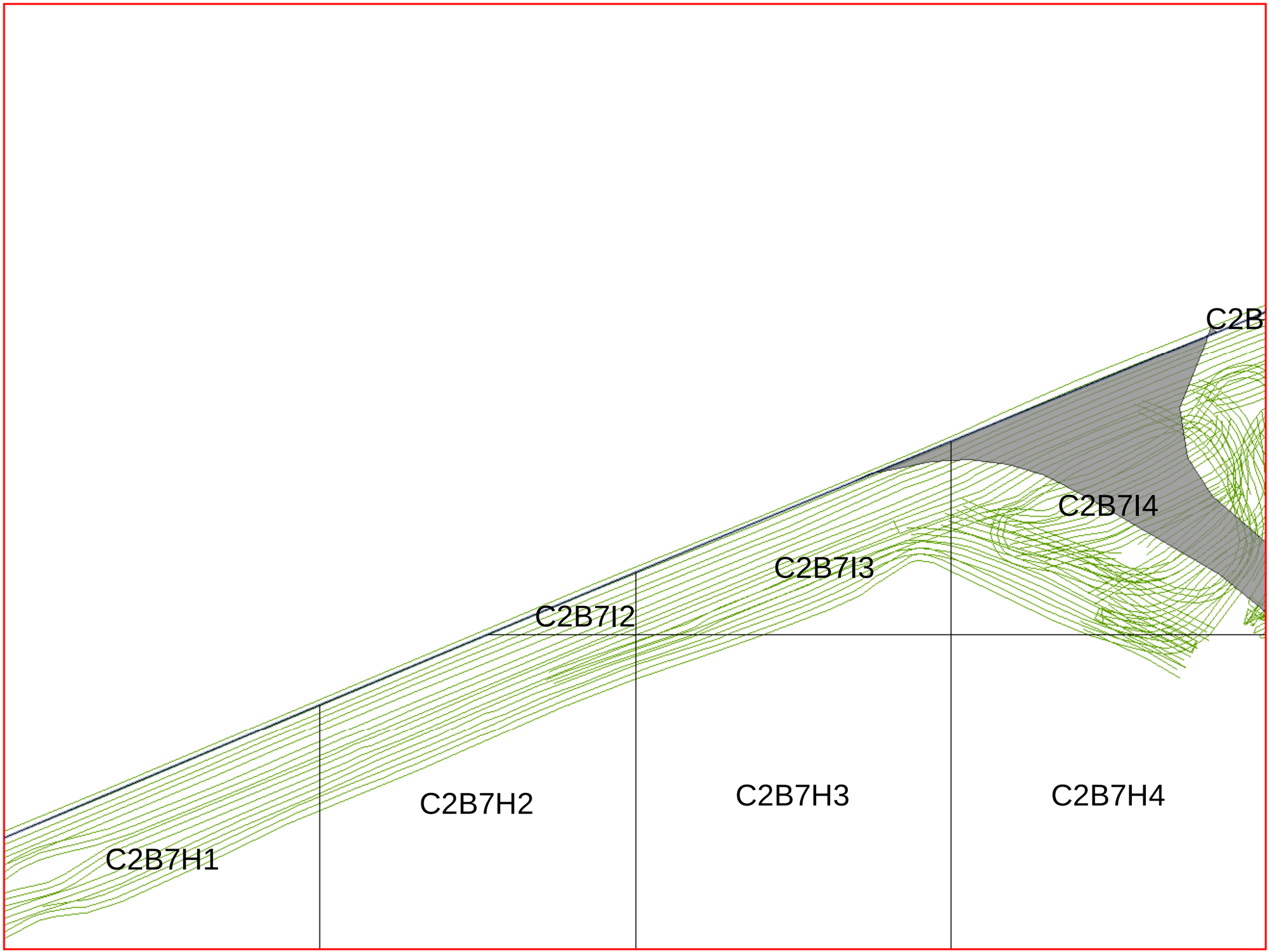

Map I-5

MRS-MOCO.2 Phase 2
NOI Removal Area
Digital Mapping
Traverse Lines

- Traverse Lines
- Grids
- Map Index
- Asphalt
- MRS-MOCO.2

Index Map

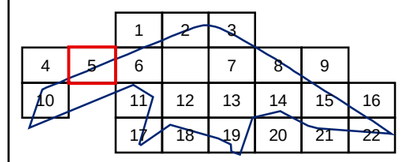

0 7.5 15 30 45 60 Feet

0 5 10 20 Meters

Map Units: NAD 1983 StatePlane California Zone IV (US Feet)

U.S. ARMY CORPS OF ENGINEERS

PARSONS

DESIGNED BY: DRJ	FORMER FORT ORD MONTEREY, CALIFORNIA
DRAWN BY: DRJ	
CHECKED BY: ARH	PRINT DATE: **Feb 28, 2006 at 06:32 PM** — CONTRACT: DACA05-00-D-0003
SUBMITTED BY: GWG	AERIAL PHOTOGRAPHY: — SCALE: 1:365
	SOURCE OF DATA: Fort Ord MMRP Database

FILE: GeoDatabase\Moco.2\Final_Mxds\GEO_map_book_mxds\GEO_Maps.mxd

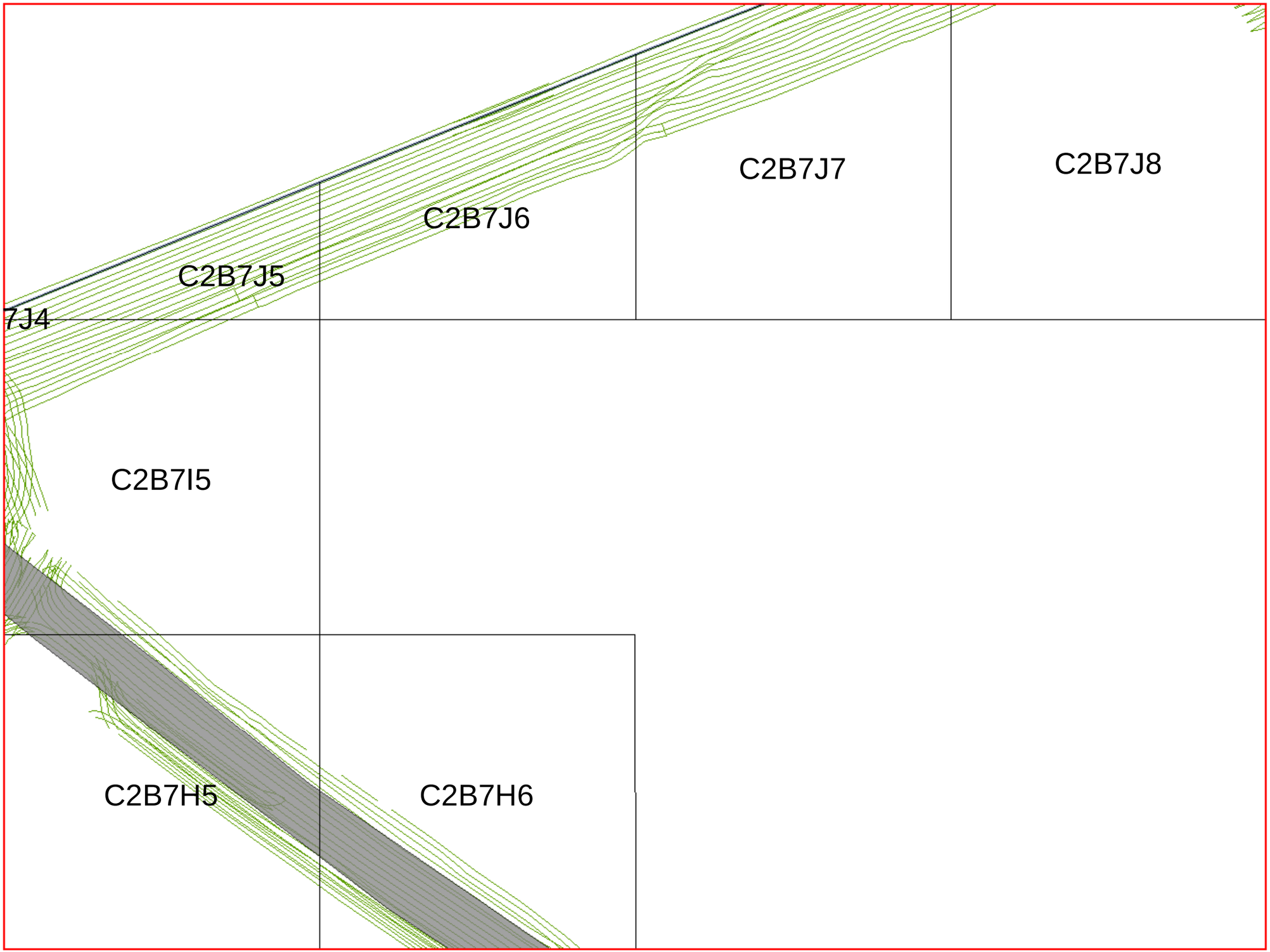

Map I-6

MRS-MOCO.2 Phase 2
NOI Removal Area
Digital Mapping
Traverse Lines

- Traverse Lines
- Grids
- Map Index
- Asphalt
- MRS-MOCO.2

Index Map

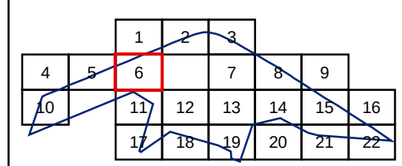

0 7.5 15 30 45 60 Feet

0 5 10 20 Meters

Map Units: NAD 1983 StatePlane California Zone IV (US Feet)

U.S. ARMY CORPS OF ENGINEERS

PARSONS

DESIGNED BY: DRJ	FORMER FORT ORD MONTEREY, CALIFORNIA
DRAWN BY: DRJ	
CHECKED BY: ARH	PRINT DATE: **Feb 28, 2006 at 06:32 PM** — CONTRACT: DACA05-00-D-0003
SUBMITTED BY: GWG	AERIAL PHOTOGRAPHY: — SCALE: 1:365
	SOURCE OF DATA: Fort Ord MMRP Database

FILE: GeoDatabase\Moco.2\Final_Mxds\GEO_map_book_mxds\GEO_Maps.mxd

Map I-7

MRS-MOCO.2 Phase 2
NOI Removal Area
Digital Mapping
Traverse Lines

- Traverse Lines
- Grids
- Map Index
- Asphalt
- MRS-MOCO.2

Index Map

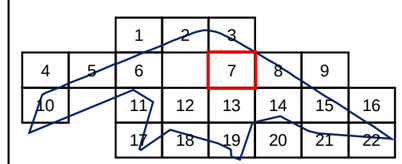

0 7.5 15 30 45 60 Feet

0 5 10 20 Meters

Map Units: NAD 1983 StatePlane California Zone IV (US Feet)

U.S. ARMY CORPS OF ENGINEERS

PARSONS

DESIGNED BY: DRJ	FORMER FORT ORD MONTEREY, CALIFORNIA
DRAWN BY: DRJ	
CHECKED BY: ARH	PRINT DATE: **Feb 28, 2006 at 06:32 PM** — CONTRACT: DACA05-00-D-0003
SUBMITTED BY: GWG	AERIAL PHOTOGRAPHY: — SCALE: 1:365
	SOURCE OF DATA: Fort Ord MMRP Database

FILE: GeoDatabase\Moco.2\Final_Mxds\GEO_map_book_mxds\GEO_Maps.mxd

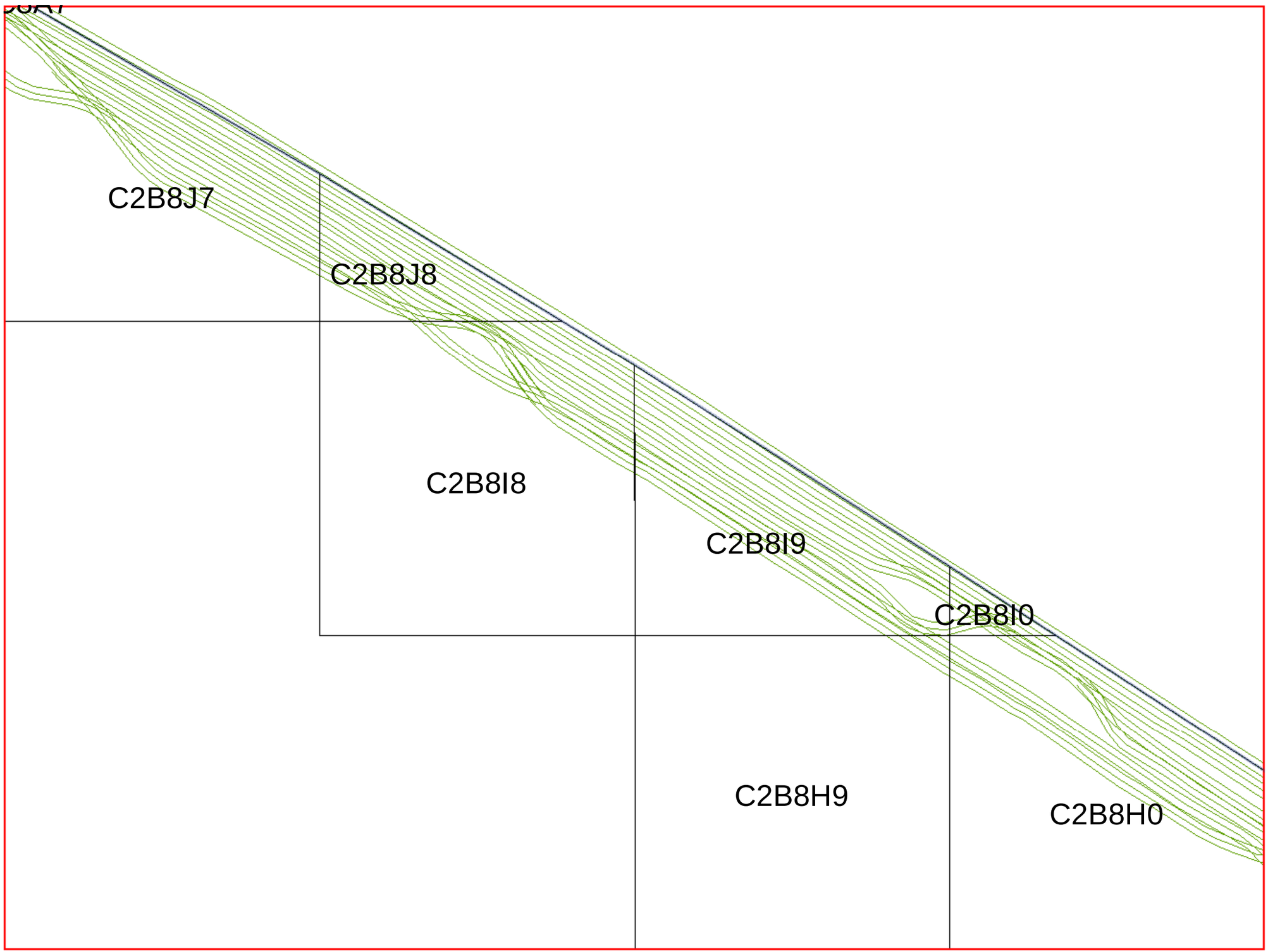

Map I-8

MRS-MOCO.2 Phase 2
NOI Removal Area
Digital Mapping
Traverse Lines

- Traverse Lines
- Grids
- Map Index
- Asphalt
- MRS-MOCO.2

Index Map

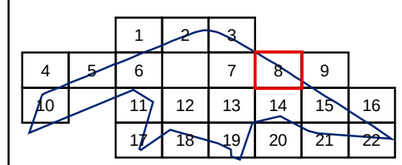

0 7.5 15 30 45 60 Feet

0 5 10 20 Meters

Map Units: NAD 1983 StatePlane California Zone IV (US Feet)

U.S. ARMY CORPS OF ENGINEERS

PARSONS

DESIGNED BY: DRJ	FORMER FORT ORD MONTEREY, CALIFORNIA
DRAWN BY: DRJ	
CHECKED BY: ARH	PRINT DATE: **Feb 28, 2006 at 06:32 PM** — CONTRACT: DACA05-00-D-0003
SUBMITTED BY: GWG	AERIAL PHOTOGRAPHY: — SCALE: 1:365
	SOURCE OF DATA: Fort Ord MMRP Database

FILE: GeoDatabase\Moco.2\Final_Mxds\GEO_map_book_mxds\GEO_Maps.mxd

Map I-9

MRS-MOCO.2 Phase 2
NOI Removal Area
Digital Mapping
Traverse Lines

- Traverse Lines
- Grids
- Map Index
- Asphalt
- MRS-MOCO.2

Index Map

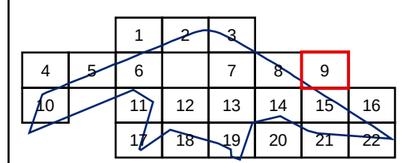

0 7.5 15 30 45 60 Feet

0 5 10 20 Meters

Map Units: NAD 1983 StatePlane California Zone IV (US Feet)

U.S. ARMY CORPS OF ENGINEERS

PARSONS

DESIGNED BY: DRJ	FORMER FORT ORD MONTEREY, CALIFORNIA
DRAWN BY: DRJ	
CHECKED BY: ARH	PRINT DATE: **Feb 28, 2006 at 06:32 PM** — CONTRACT: DACA05-00-D-0003
SUBMITTED BY: GWG	AERIAL PHOTOGRAPHY: — SCALE: 1:365
	SOURCE OF DATA: Fort Ord MMRP Database

FILE: GeoDatabase\Moco.2\Final_Mxds\GEO_map_book_mxds\GEO_Maps.mxd

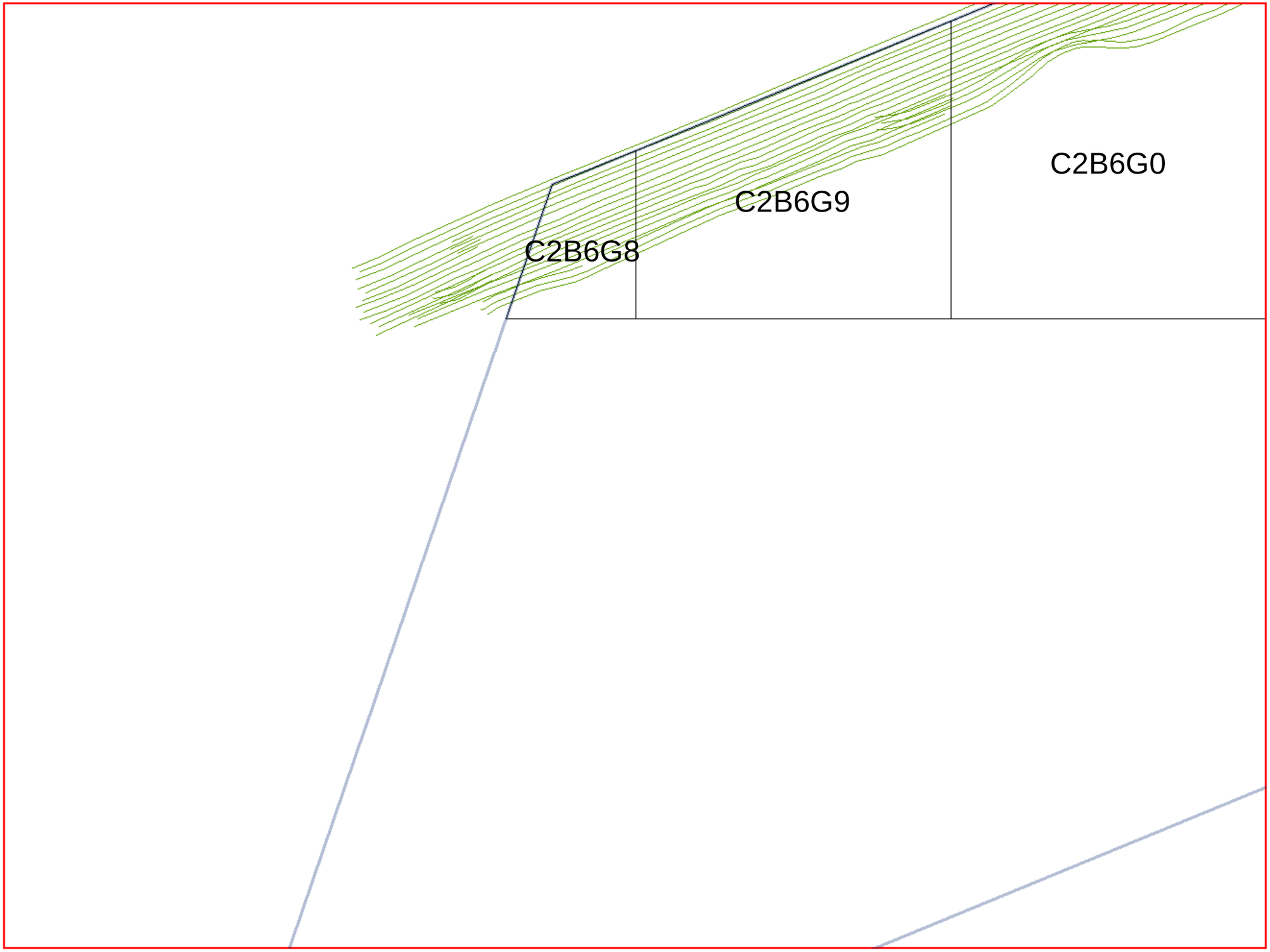

Map I-10

MRS-MOCO.2 Phase 2
NOI Removal Area
Digital Mapping
Traverse Lines

- Traverse Lines
- Grids
- Map Index
- Asphalt
- MRS-MOCO.2

Index Map

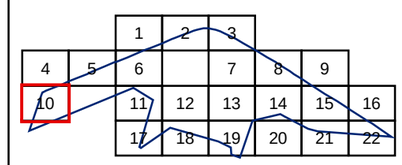

0 7.5 15 30 45 60 Feet

0 5 10 20 Meters

Map Units: NAD 1983 StatePlane California Zone IV (US Feet)

U.S. ARMY CORPS OF ENGINEERS

PARSONS

DESIGNED BY: DRJ	FORMER FORT ORD MONTEREY, CALIFORNIA
DRAWN BY: DRJ	
CHECKED BY: ARH	PRINT DATE: **Feb 28, 2006 at 06:32 PM** / CONTRACT: DACA05-00-D-0003
SUBMITTED BY: GWG	AERIAL PHOTOGRAPHY: / SCALE: 1:365
	SOURCE OF DATA: Fort Ord MMRP Database

FILE: GeoDatabase\Moco.2\Final_Mxds\GEO_map_book_mxds\GEO_Maps.mxd

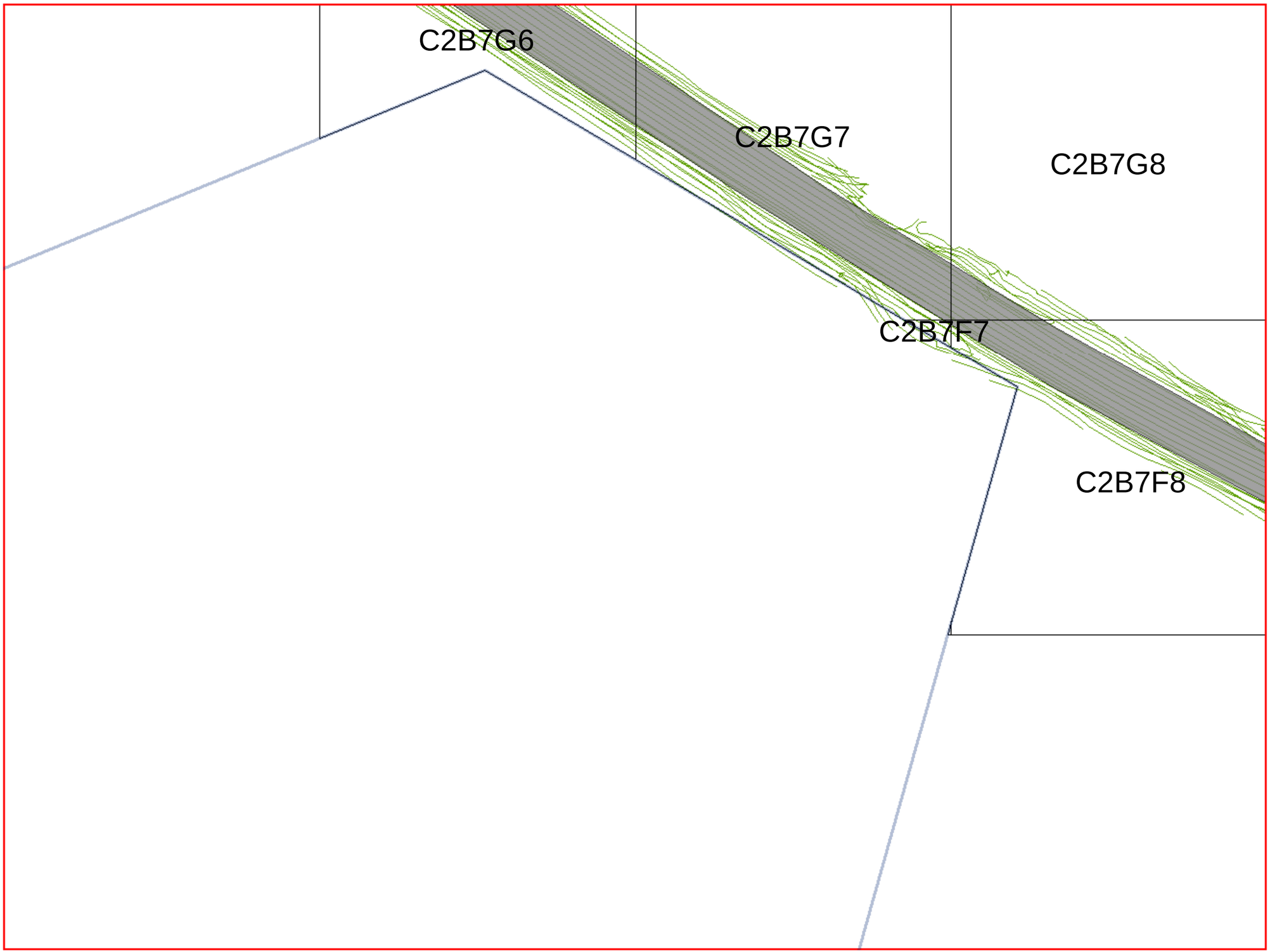

Map I-11

MRS-MOCO.2 Phase 2
NOI Removal Area
Digital Mapping
Traverse Lines

- Traverse Lines
- Grids
- Map Index
- Asphalt
- MRS-MOCO.2

Index Map

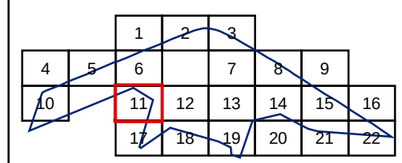

0 7.5 15 30 45 60 Feet

0 5 10 20 Meters

Map Units: NAD 1983 StatePlane California Zone IV (US Feet)

U.S. ARMY CORPS OF ENGINEERS

PARSONS

DESIGNED BY: DRJ	FORMER FORT ORD MONTEREY, CALIFORNIA
DRAWN BY: DRJ	
CHECKED BY: ARH	PRINT DATE: **Feb 28, 2006 at 06:32 PM** — CONTRACT: DACA05-00-D-0003
SUBMITTED BY: GWG	AERIAL PHOTOGRAPHY: — SCALE: 1:365
	SOURCE OF DATA: Fort Ord MMRP Database

FILE: GeoDatabase\Moco.2\Final_Mxds\GEO_map_book_mxds\GEO_Maps.mxd

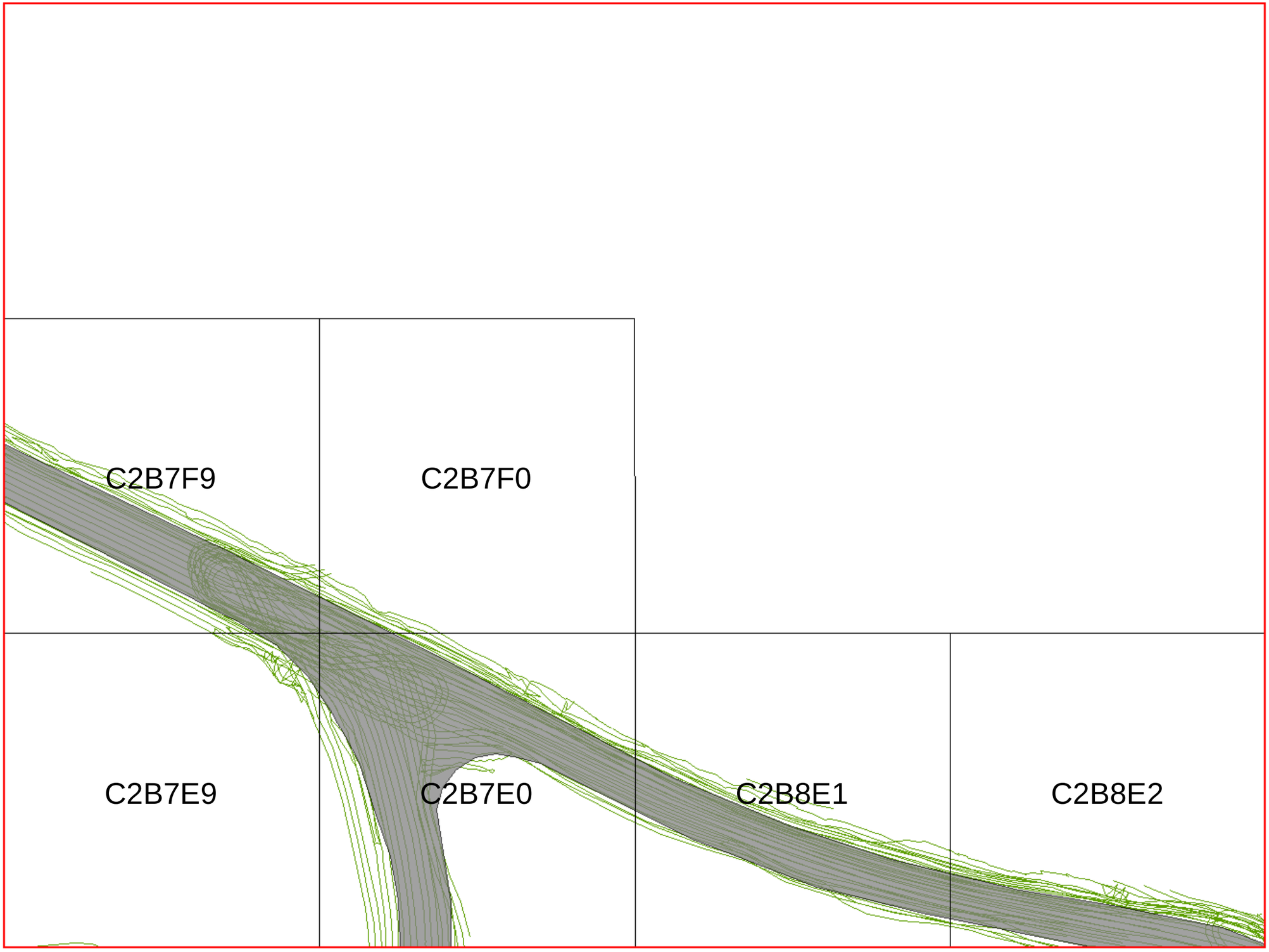

Map I-12

MRS-MOCO.2 Phase 2
NOI Removal Area
Digital Mapping
Traverse Lines

- Traverse Lines
- Grids
- Map Index
- Asphalt
- MRS-MOCO.2

Index Map

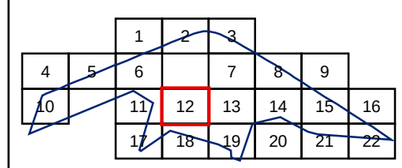

0 7.5 15 30 45 60 Feet

0 5 10 20 Meters

Map Units: NAD 1983 StatePlane California Zone IV (US Feet)

U.S. ARMY CORPS OF ENGINEERS

PARSONS

DESIGNED BY: DRJ	FORMER FORT ORD MONTEREY, CALIFORNIA
DRAWN BY: DRJ	
CHECKED BY: ARH	PRINT DATE: **Feb 28, 2006 at 06:32 PM** — CONTRACT: DACA05-00-D-0003
SUBMITTED BY: GWG	AERIAL PHOTOGRAPHY: — SCALE: 1:365
	SOURCE OF DATA: Fort Ord MMRP Database

FILE: GeoDatabase\Moco.2\Final_Mxds\GEO_map_book_mxds\GEO_Maps.mxd

C2B8E3

C2B8E6

Map I-13

MRS-MOCO.2 Phase 2
NOI Removal Area
Digital Mapping
Traverse Lines

- Traverse Lines
- Grids
- Map Index
- Asphalt
- MRS-MOCO.2

Index Map

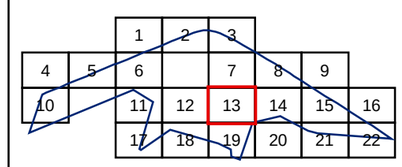

0 7.5 15 30 45 60 Feet

0 5 10 20 Meters

Map Units: NAD 1983 StatePlane California Zone IV (US Feet)

U.S. ARMY CORPS OF ENGINEERS

PARSONS

DESIGNED BY: DRJ	FORMER FORT ORD MONTEREY, CALIFORNIA
DRAWN BY: DRJ	
CHECKED BY: ARH	PRINT DATE: **Feb 28, 2006 at 06:32 PM** — CONTRACT: DACA05-00-D-0003
SUBMITTED BY: GWG	AERIAL PHOTOGRAPHY: — SCALE: 1:365
	SOURCE OF DATA: Fort Ord MMRP Database

FILE: GeoDatabase\Moco.2\Final_Mxds\GEO_map_book_mxds\GEO_Maps.mxd

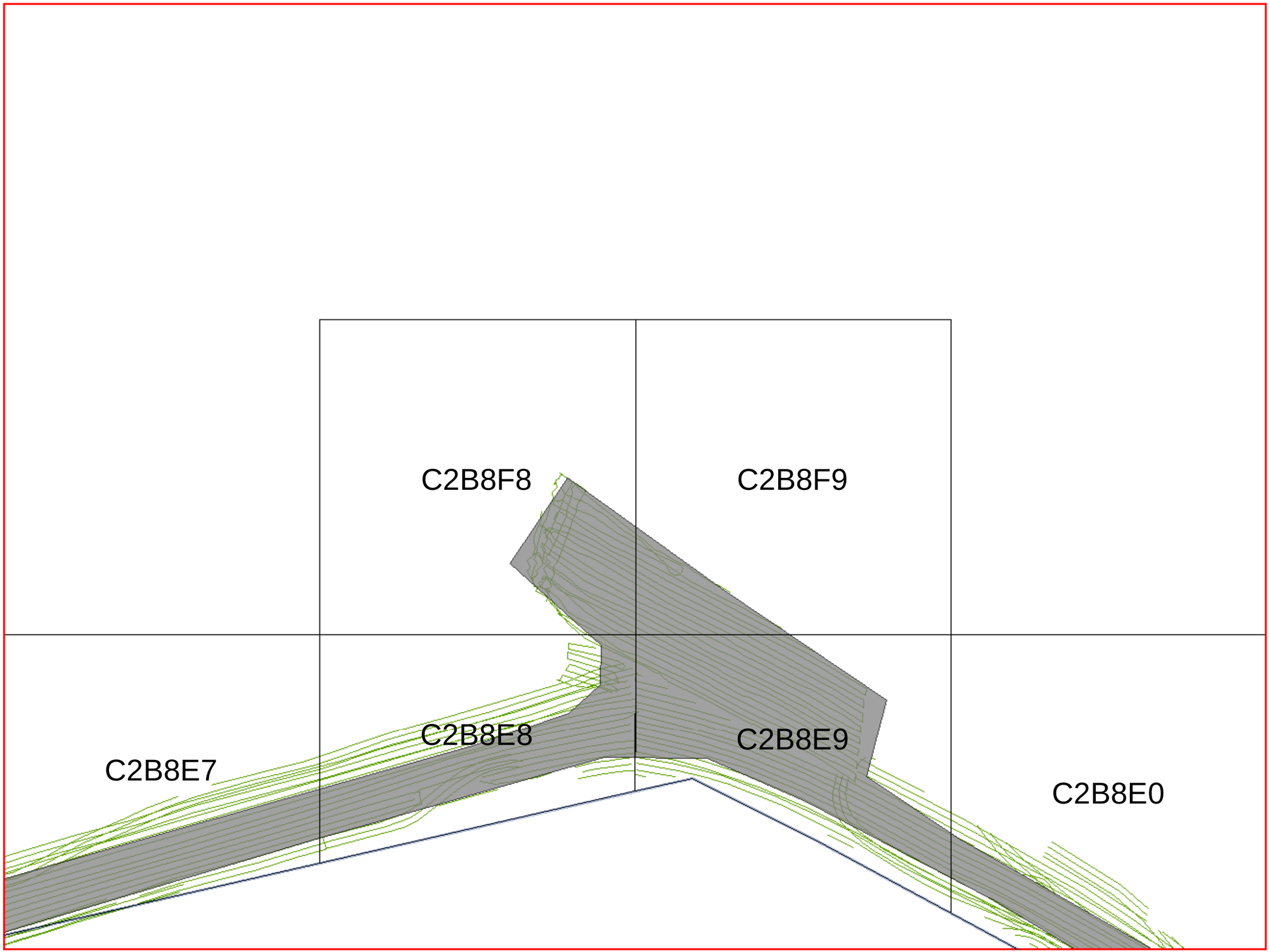

Map I-14

MRS-MOCO.2 Phase 2
NOI Removal Area
Digital Mapping
Traverse Lines

- Traverse Lines
- Grids
- Map Index
- Asphalt
- MRS-MOCO.2

Index Map

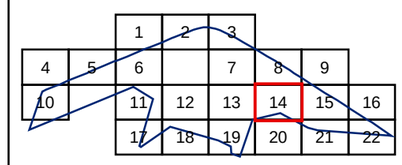

0 7.5 15 30 45 60 Feet

0 5 10 20 Meters

Map Units: NAD 1983 StatePlane California Zone IV (US Feet)

U.S. ARMY CORPS OF ENGINEERS

PARSONS

DESIGNED BY: DRJ	FORMER FORT ORD MONTEREY, CALIFORNIA
DRAWN BY: DRJ	
CHECKED BY: ARH	PRINT DATE: **Feb 28, 2006 at 06:32 PM** — CONTRACT: DACA05-00-D-0003
SUBMITTED BY: GWG	AERIAL PHOTOGRAPHY: — SCALE: 1:365
	SOURCE OF DATA: Fort Ord MMRP Database

FILE: GeoDatabase\Moco.2\Final_Mxds\GEO_map_book_mxds\GEO_Maps.mxd

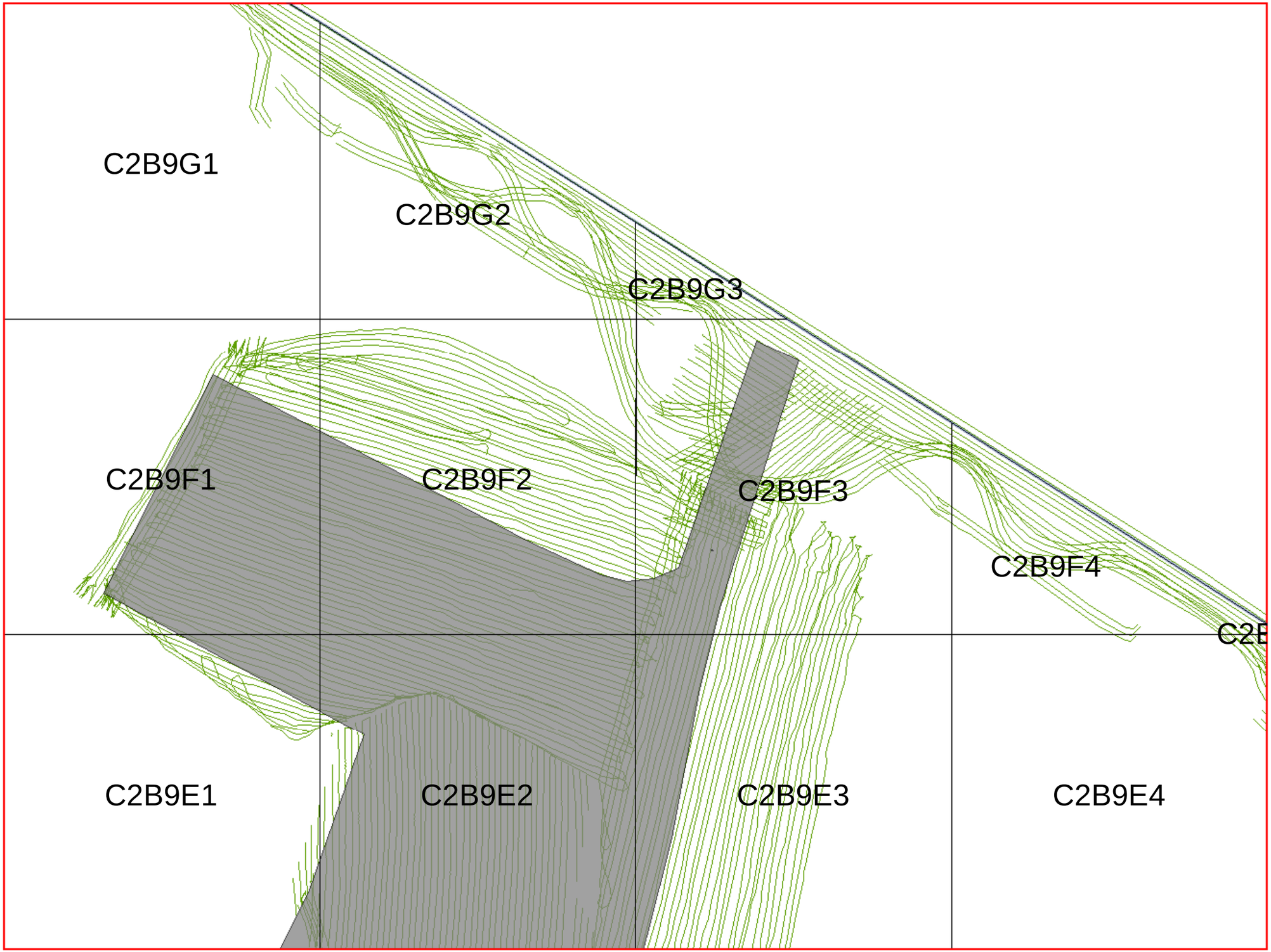

Map I-15

MRS-MOCO.2 Phase 2
NOI Removal Area
Digital Mapping
Traverse Lines

- Traverse Lines
- Grids
- Map Index
- Asphalt
- MRS-MOCO.2

Index Map

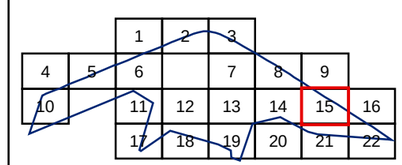

0 7.5 15 30 45 60 Feet

0 5 10 20 Meters

Map Units: NAD 1983 StatePlane California Zone IV (US Feet)

U.S. ARMY CORPS OF ENGINEERS

PARSONS

DESIGNED BY: DRJ	FORMER FORT ORD MONTEREY, CALIFORNIA
DRAWN BY: DRJ	
CHECKED BY: ARH	PRINT DATE: **Feb 28, 2006 at 06:32 PM** — CONTRACT: DACA05-00-D-0003
SUBMITTED BY: GWG	AERIAL PHOTOGRAPHY: — SCALE: 1:365
	SOURCE OF DATA: Fort Ord MMRP Database

FILE: GeoDatabase\Moco.2\Final_Mxds\GEO_map_book_mxds\GEO_Maps.mxd

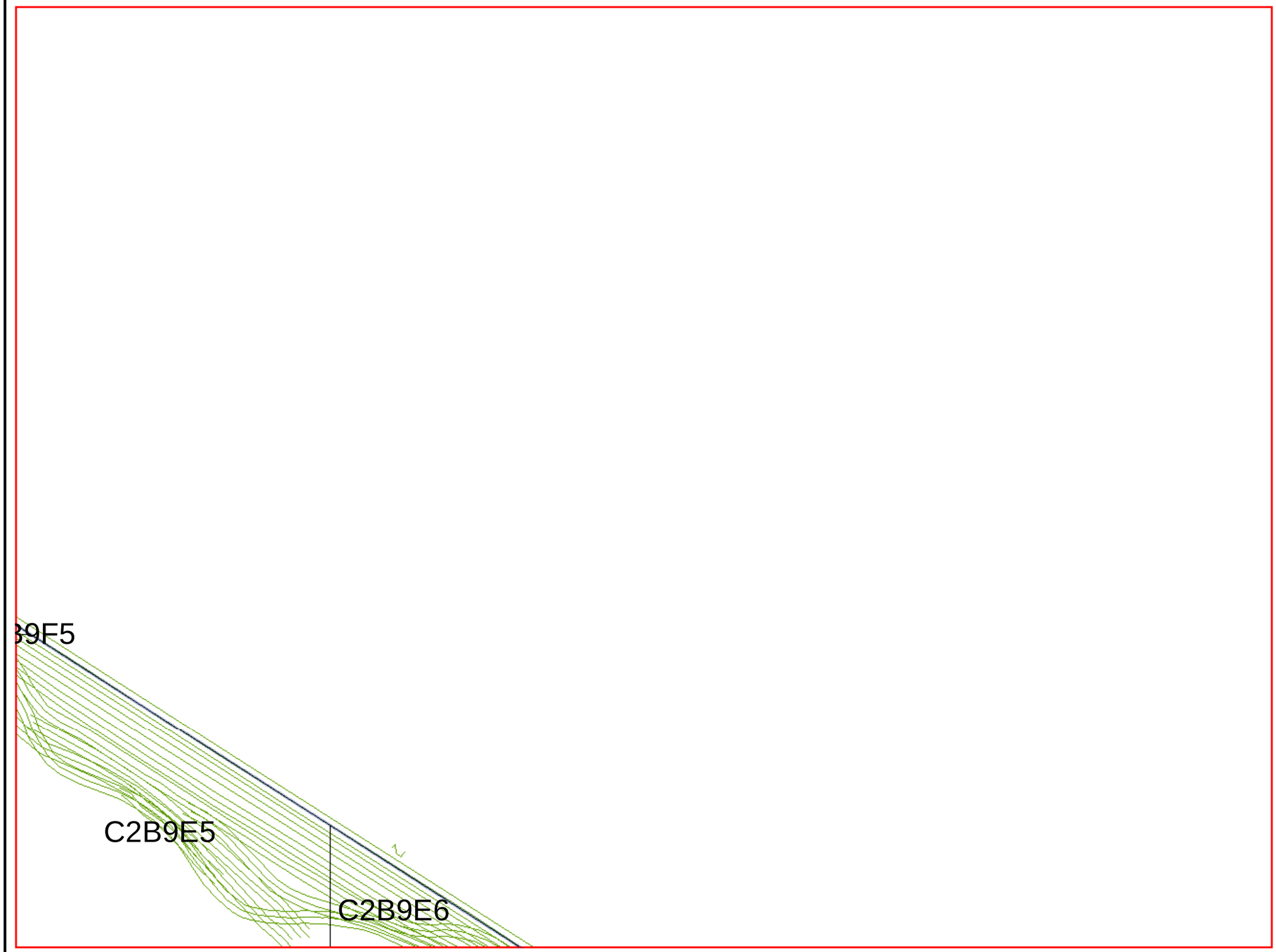

Map I-16

MRS-MOCO.2 Phase 2
NOI Removal Area
Digital Mapping
Traverse Lines

- Traverse Lines
- Grids
- Map Index
- Asphalt
- MRS-MOCO.2

Index Map

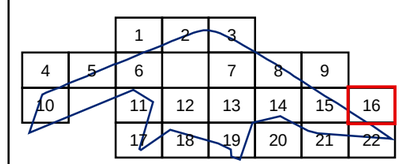

0 7.5 15 30 45 60 Feet

0 5 10 20 Meters

Map Units: NAD 1983 StatePlane California Zone IV (US Feet)

U.S. ARMY CORPS OF ENGINEERS

PARSONS

DESIGNED BY: DRJ	FORMER FORT ORD MONTEREY, CALIFORNIA
DRAWN BY: DRJ	
CHECKED BY: ARH	PRINT DATE: **Feb 28, 2006 at 06:32 PM** — CONTRACT: DACA05-00-D-0003
SUBMITTED BY: GWG	AERIAL PHOTOGRAPHY: — SCALE: 1:365
	SOURCE OF DATA: Fort Ord MMRP Database

FILE: GeoDatabase\Moco.2\Final_Mxds\GEO_map_book_mxds\GEO_Maps.mxd

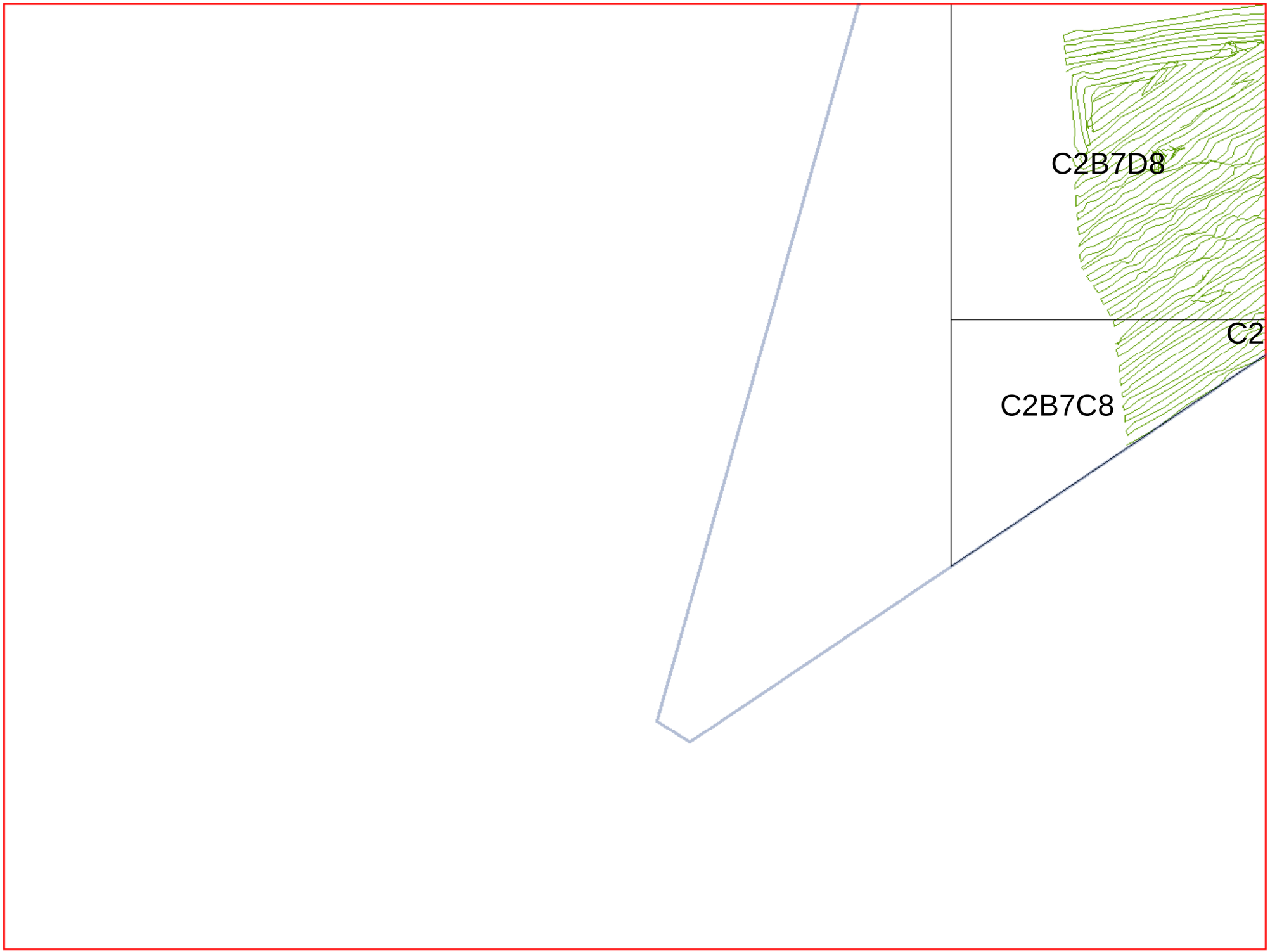

Map I-17

MRS-MOCO.2 Phase 2
NOI Removal Area
Digital Mapping
Traverse Lines

- Traverse Lines
- Grids
- Map Index
- Asphalt
- MRS-MOCO.2

Index Map

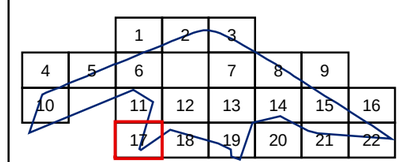

0 7.5 15 30 45 60 Feet

0 5 10 20 Meters

Map Units: NAD 1983 StatePlane California Zone IV (US Feet)

U.S. ARMY CORPS OF ENGINEERS

PARSONS

DESIGNED BY: DRJ	FORMER FORT ORD MONTEREY, CALIFORNIA
DRAWN BY: DRJ	
CHECKED BY: ARH	PRINT DATE: **Feb 28, 2006 at 06:32 PM** — CONTRACT: DACA05-00-D-0003
SUBMITTED BY: GWG	AERIAL PHOTOGRAPHY: — SCALE: 1:365
	SOURCE OF DATA: Fort Ord MMRP Database

FILE: GeoDatabase\Moco.2\Final_Mxds\GEO_map_book_mxds\GEO_Maps.mxd

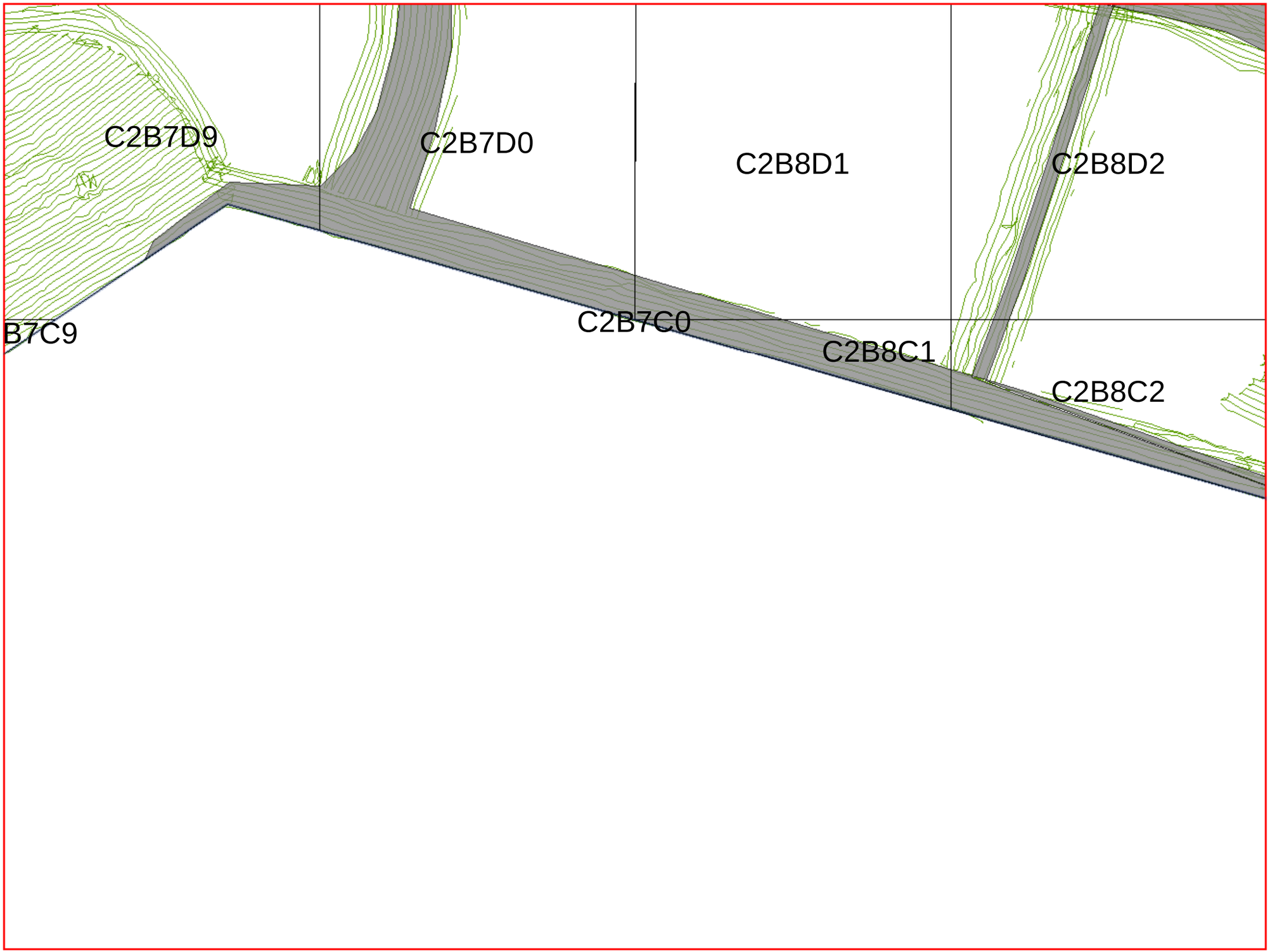

Map I-18

MRS-MOCO.2 Phase 2
NOI Removal Area
Digital Mapping
Traverse Lines

- Traverse Lines
- Grids
- Map Index
- Asphalt
- MRS-MOCO.2

Index Map

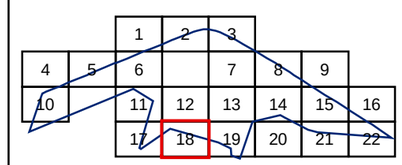

0 7.5 15 30 45 60 Feet

0 5 10 20 Meters

Map Units: NAD 1983 StatePlane California Zone IV (US Feet)

U.S. ARMY CORPS OF ENGINEERS

PARSONS

DESIGNED BY: DRJ	FORMER FORT ORD MONTEREY, CALIFORNIA
DRAWN BY: DRJ	
CHECKED BY: ARH	PRINT DATE: **Feb 28, 2006 at 06:32 PM** — CONTRACT: DACA05-00-D-0003
SUBMITTED BY: GWG	AERIAL PHOTOGRAPHY: — SCALE: 1:365
	SOURCE OF DATA: Fort Ord MMRP Database

FILE: GeoDatabase\Moco.2\Final_Mxds\GEO_map_book_mxds\GEO_Maps.mxd

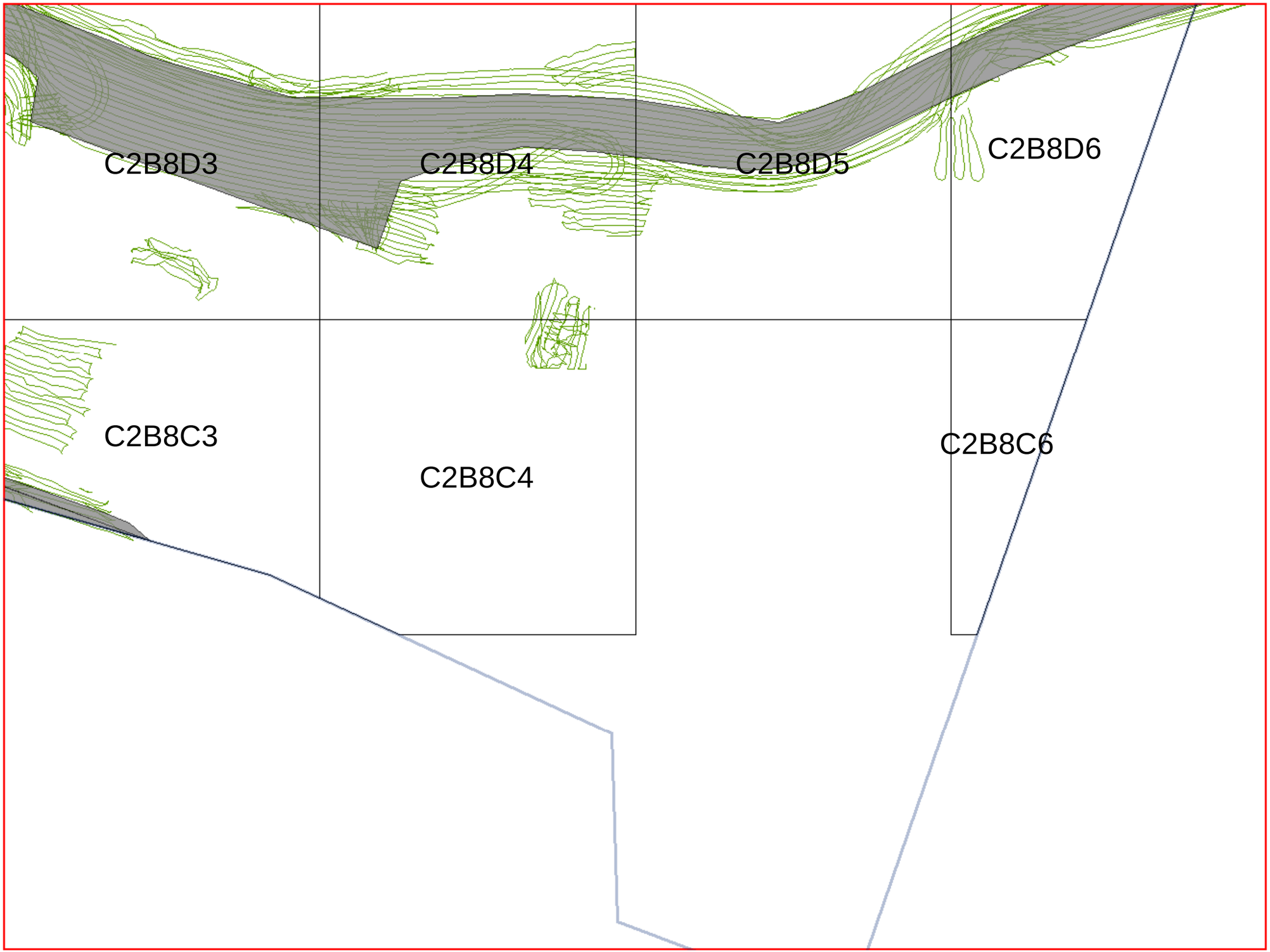

Map I-19

MRS-MOCO.2 Phase 2
NOI Removal Area
Digital Mapping
Traverse Lines

- Traverse Lines
- Grids
- Map Index
- Asphalt
- MRS-MOCO.2

Index Map

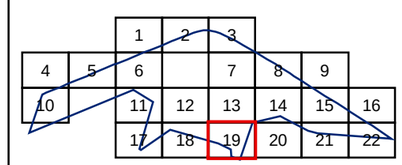

0 7.5 15 30 45 60 Feet

0 5 10 20 Meters

Map Units: NAD 1983 StatePlane California Zone IV (US Feet)

U.S. ARMY CORPS OF ENGINEERS

PARSONS

DESIGNED BY: DRJ	FORMER FORT ORD MONTEREY, CALIFORNIA
DRAWN BY: DRJ	
CHECKED BY: ARH	PRINT DATE: **Feb 28, 2006 at 06:32 PM** — CONTRACT: DACA05-00-D-0003
SUBMITTED BY: GWG	AERIAL PHOTOGRAPHY: — SCALE: 1:365
	SOURCE OF DATA: Fort Ord MMRP Database

FILE: GeoDatabase\Moco.2\Final_Mxds\GEO_map_book_mxds\GEO_Maps.mxd

Map I-20

MRS-MOCO.2 Phase 2
NOI Removal Area
Digital Mapping
Traverse Lines

- Traverse Lines
- Grids
- Map Index
- Asphalt
- MRS-MOCO.2

Index Map

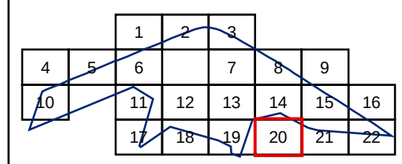

0 7.5 15 30 45 60 Feet

0 5 10 20 Meters

Map Units: NAD 1983 StatePlane California Zone IV (US Feet)

U.S. ARMY CORPS OF ENGINEERS

PARSONS

DESIGNED BY: DRJ	FORMER FORT ORD MONTEREY, CALIFORNIA
DRAWN BY: DRJ	
CHECKED BY: ARH	PRINT DATE: **Feb 28, 2006 at 06:32 PM** — CONTRACT: DACA05-00-D-0003
SUBMITTED BY: GWG	AERIAL PHOTOGRAPHY: — SCALE: 1:365
	SOURCE OF DATA: Fort Ord MMRP Database

FILE: GeoDatabase\Moco.2\Final_Mxds\GEO_map_book_mxds\GEO_Maps.mxd

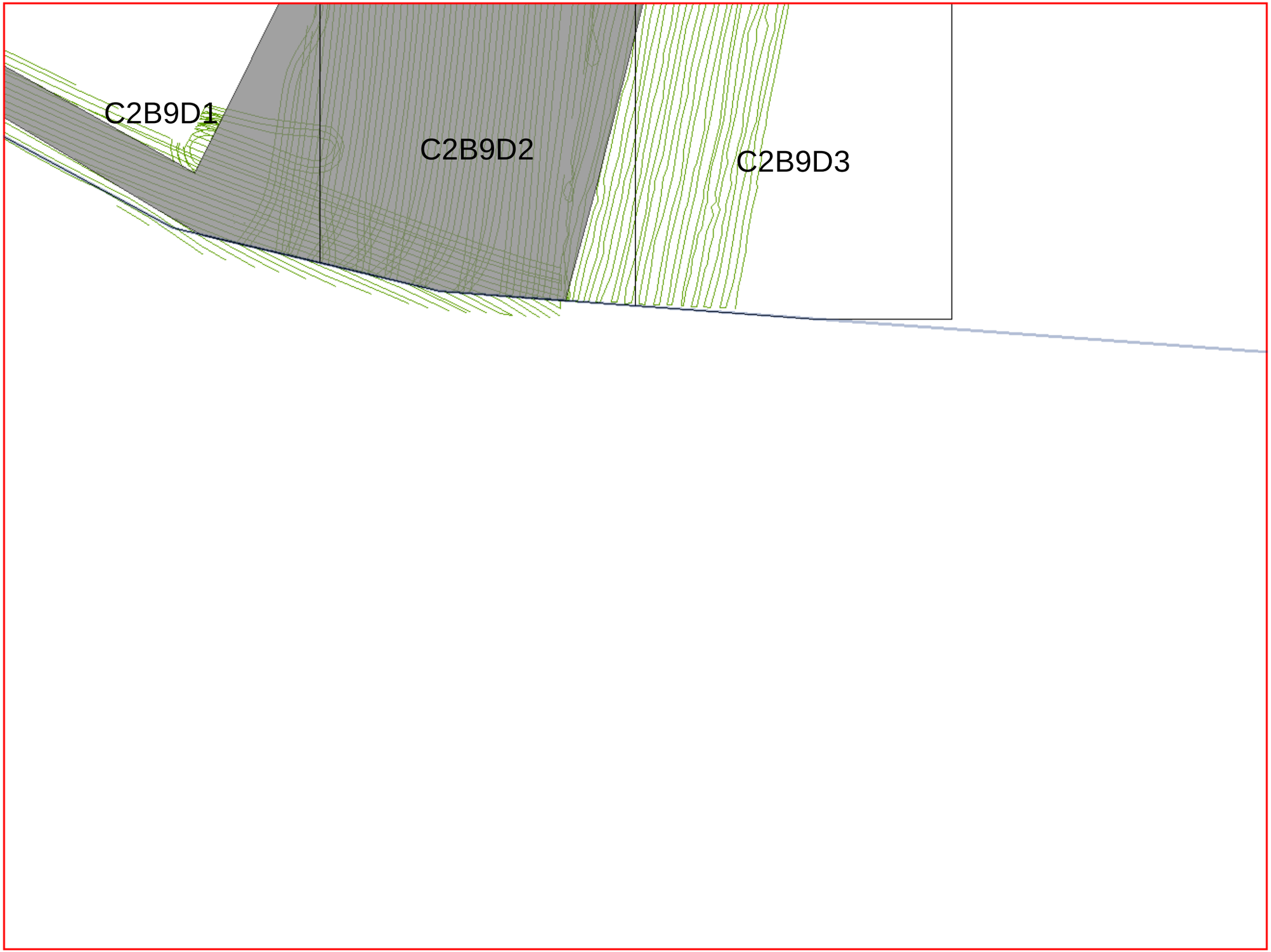

Map I-21

MRS-MOCO.2 Phase 2
NOI Removal Area
Digital Mapping
Traverse Lines

- Traverse Lines
- Grids
- Map Index
- Asphalt
- MRS-MOCO.2

Index Map

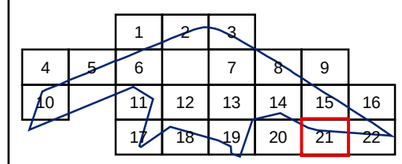

0 7.5 15 30 45 60 Feet

0 5 10 20 Meters

Map Units: NAD 1983 StatePlane California Zone IV (US Feet)

U.S. ARMY CORPS OF ENGINEERS

PARSONS

DESIGNED BY: DRJ	FORMER FORT ORD MONTEREY, CALIFORNIA
DRAWN BY: DRJ	
CHECKED BY: ARH	PRINT DATE: **Feb 28, 2006 at 06:32 PM** — CONTRACT: DACA05-00-D-0003
SUBMITTED BY: GWG	AERIAL PHOTOGRAPHY: — SCALE: 1:365
	SOURCE OF DATA: Fort Ord MMRP Database

FILE: GeoDatabase\Moco.2\Final_Mxds\GEO_map_book_mxds\GEO_Maps.mxd

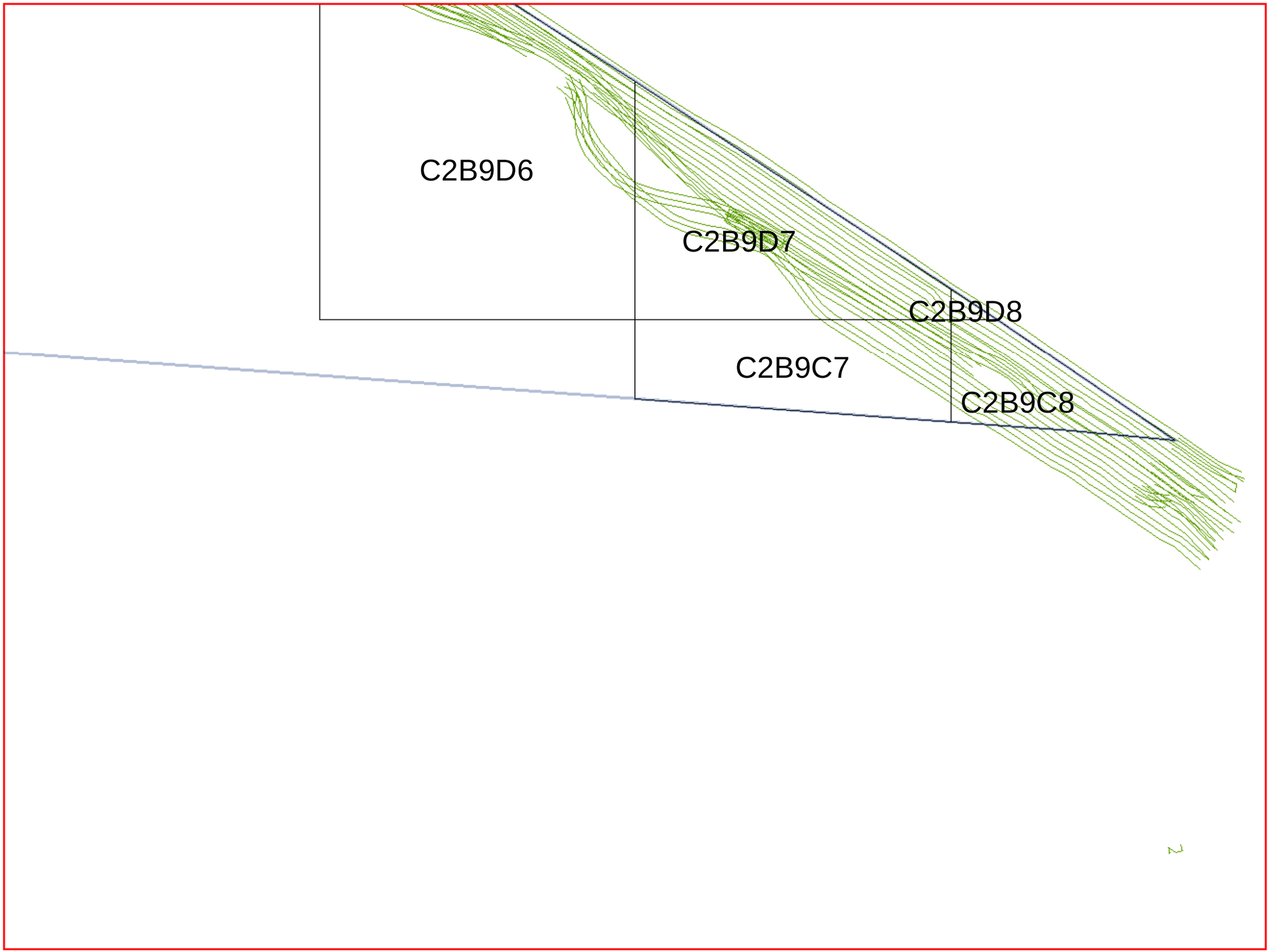

Map I-22

MRS-MOCO.2 Phase 2
NOI Removal Area
Digital Mapping
Traverse Lines

- Traverse Lines
- Grids
- Map Index
- Asphalt
- MRS-MOCO.2

Index Map

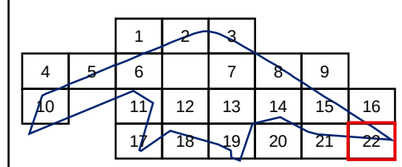

0 7.5 15 30 45 60 Feet

0 5 10 20 Meters

Map Units: NAD 1983 StatePlane California Zone IV (US Feet)

U.S. ARMY CORPS OF ENGINEERS

PARSONS

DESIGNED BY: DRJ	FORMER FORT ORD MONTEREY, CALIFORNIA
DRAWN BY: DRJ	
CHECKED BY: ARH	PRINT DATE: **Feb 28, 2006 at 06:32 PM** — CONTRACT: DACA05-00-D-0003
SUBMITTED BY: GWG	AERIAL PHOTOGRAPHY: — SCALE: 1:365
	SOURCE OF DATA: Fort Ord MMRP Database

FILE: GeoDatabase\Moco.2\Final_Mxds\GEO_map_book_mxds\GEO_Maps.mxd