Appendix L
QC-2 Digital Mapping
Traverse Lines

C2C7A7

C2C7A8

Map L-1

MRS-MOCO.2 Phase 2
NOI Removal Area
QC-2 Digital Mapping
Traverse Lines

- Traverse QC Lines
- Grids
- Map Index
- Asphalt
- MRS-MOCO.2

Index Map

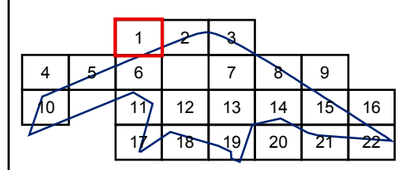

0 7.5 15 30 45 60 Feet

0 5 10 20 Meters

Map Units: NAD 1983 StatePlane California Zone IV (US Feet)

U.S. ARMY CORPS OF ENGINEERS

PARSONS

DESIGNED BY: DRJ	FORMER FORT ORD MONTEREY, CALIFORNIA
DRAWN BY: DRJ	
CHECKED BY: ARH	PRINT DATE: **Feb 28, 2006 at 08:15 PM** — CONTRACT: DACA05-00-D-0003
SUBMITTED BY: GWG	AERIAL PHOTOGRAPHY: — SCALE: 1:365
	SOURCE OF DATA: Fort Ord MMRP Database

FILE: GeoDatabase\Moco.2\Final_Mxds\GEO_map_book_mxds\GEO_Maps.mxd

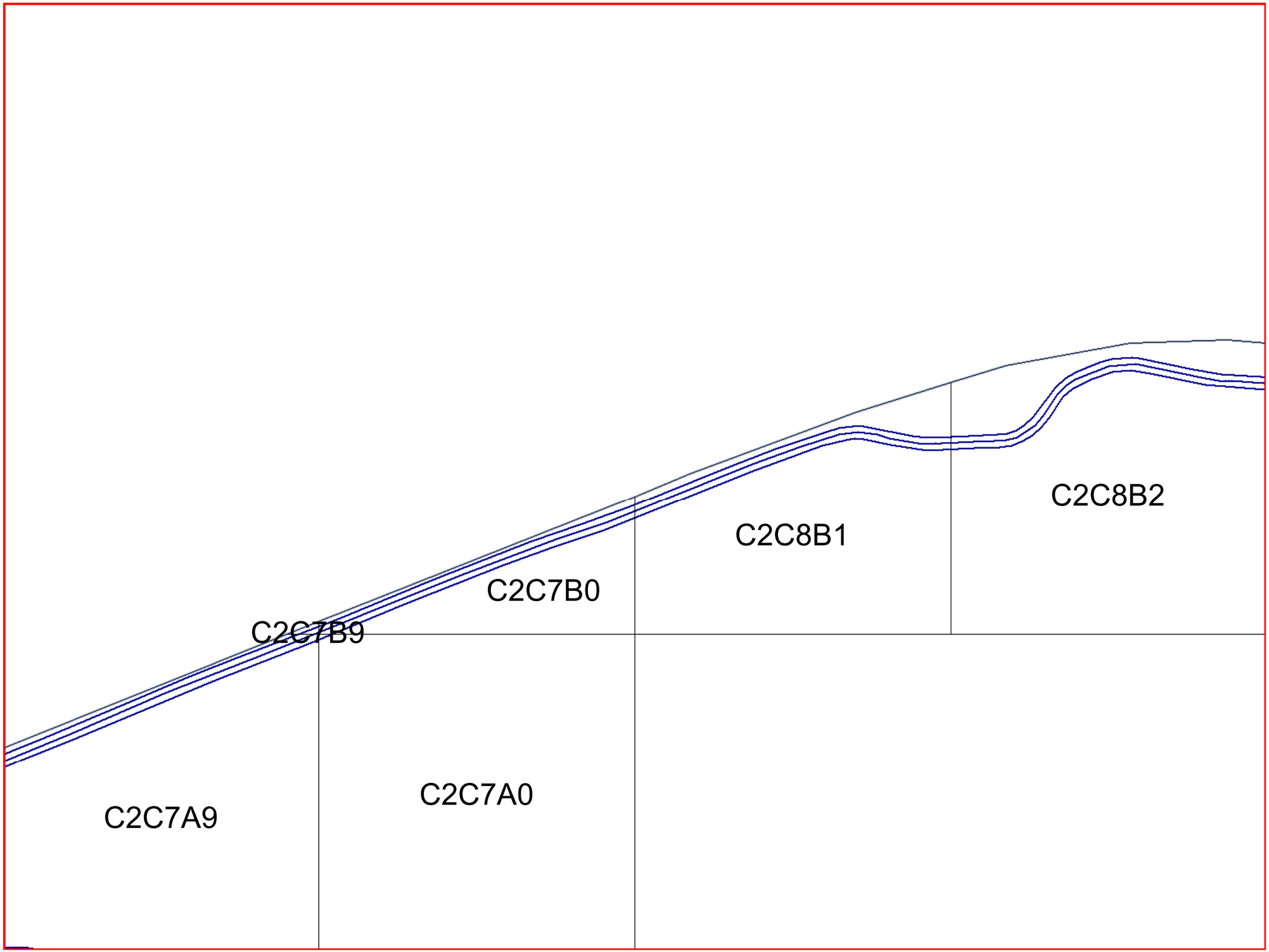

Map L-2

MRS-MOCO.2 Phase 2
NOI Removal Area
QC-2 Digital Mapping
Traverse Lines

- Traverse QC Lines
- Grids
- Map Index
- Asphalt
- MRS-MOCO.2

Index Map

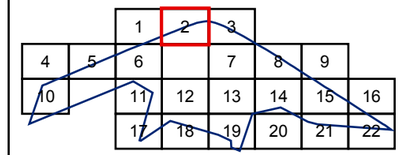

0 7.5 15 30 45 60 Feet

0 5 10 20 Meters

Map Units: NAD 1983 StatePlane California Zone IV (US Feet)

U.S. ARMY CORPS OF ENGINEERS

PARSONS

DESIGNED BY: DRJ	FORMER FORT ORD MONTEREY, CALIFORNIA
DRAWN BY: DRJ	
CHECKED BY: ARH	PRINT DATE: **Feb 28, 2006 at 08:15 PM** / CONTRACT: DACA05-00-D-0003
SUBMITTED BY: GWG	AERIAL PHOTOGRAPHY: / SCALE: 1:365
	SOURCE OF DATA: Fort Ord MMRP Database

FILE: GeoDatabase\Moco.2\Final_Mxds\GEO_map_book_mxds\GEO_Maps.mxd

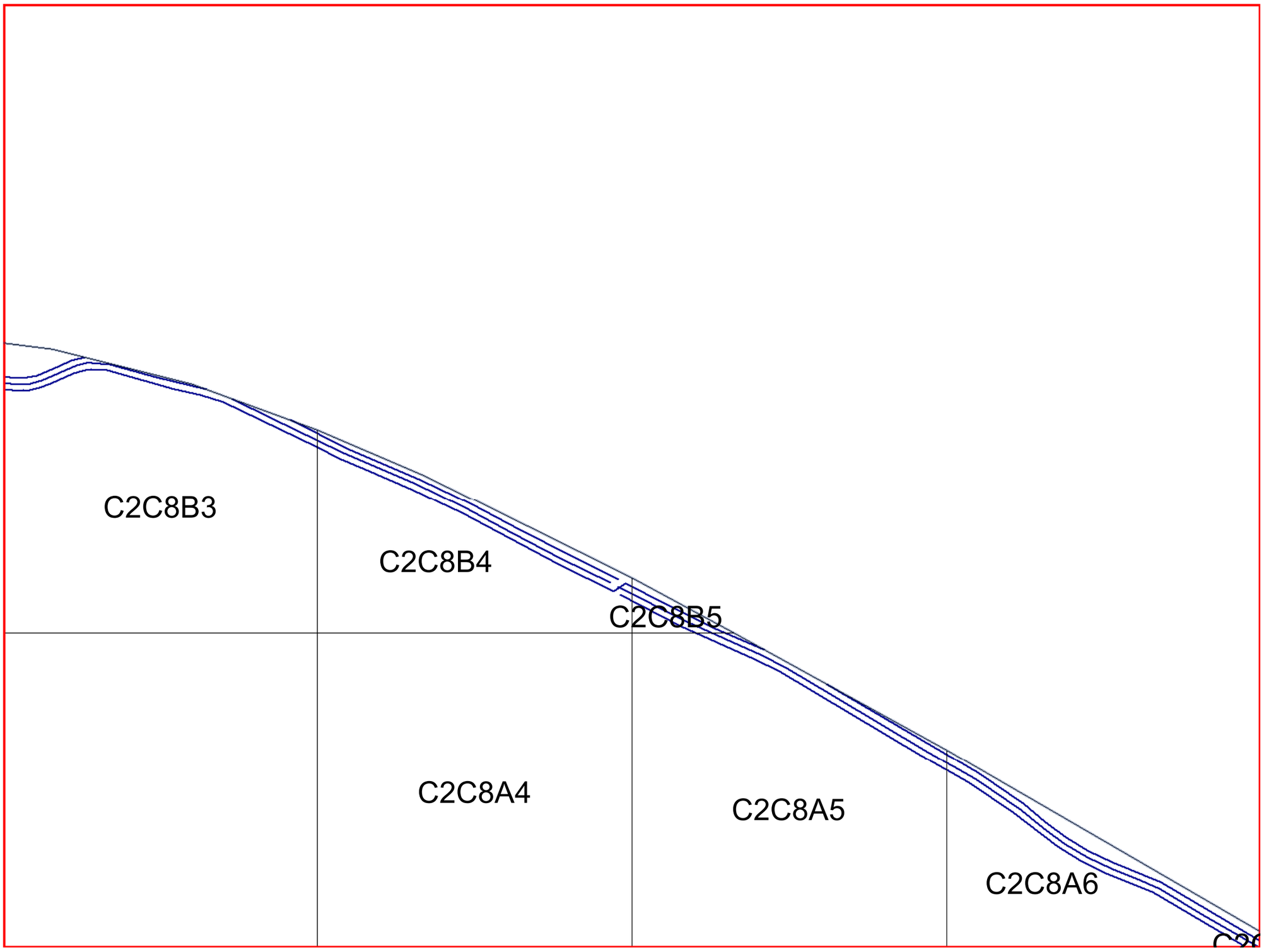

Map L-3

MRS-MOCO.2 Phase 2
NOI Removal Area
QC-2 Digital Mapping
Traverse Lines

- Traverse QC Lines
- Grids
- Map Index
- Asphalt
- MRS-MOCO.2

Index Map

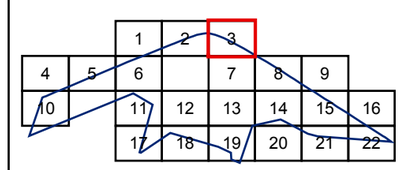

0 7.5 15 30 45 60 Feet

0 5 10 20 Meters

Map Units: NAD 1983 StatePlane California Zone IV (US Feet)

U.S. ARMY CORPS OF ENGINEERS

PARSONS

DESIGNED BY: DRJ	FORMER FORT ORD MONTEREY, CALIFORNIA
DRAWN BY: DRJ	
CHECKED BY: ARH	PRINT DATE: **Feb 28, 2006 at 08:15 PM** — CONTRACT: DACA05-00-D-0003
SUBMITTED BY: GWG	AERIAL PHOTOGRAPHY: — SCALE: 1:365
	SOURCE OF DATA: Fort Ord MMRP Database

FILE: GeoDatabase\Moco.2\Final_Mxds\GEO_map_book_mxds\GEO_Maps.mxd

C2B6H0

Map L-4

MRS-MOCO.2 Phase 2
NOI Removal Area
QC-2 Digital Mapping
Traverse Lines

- Traverse QC Lines
- Grids
- Map Index
- Asphalt
- MRS-MOCO.2

Index Map

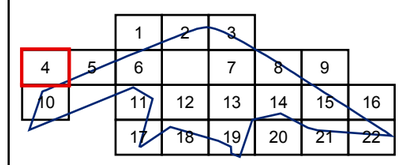

0 7.5 15 30 45 60 Feet

0 5 10 20 Meters

Map Units: NAD 1983 StatePlane California Zone IV (US Feet)

U.S. ARMY CORPS OF ENGINEERS

PARSONS

DESIGNED BY: DRJ	FORMER FORT ORD MONTEREY, CALIFORNIA
DRAWN BY: DRJ	
CHECKED BY: ARH	PRINT DATE: **Feb 28, 2006 at 08:15 PM** — CONTRACT: DACA05-00-D-0003
SUBMITTED BY: GWG	AERIAL PHOTOGRAPHY: — SCALE: 1:365
	SOURCE OF DATA: Fort Ord MMRP Database

FILE: GeoDatabase\Moco.2\Final_Mxds\GEO_map_book_mxds\GEO_Maps.mxd

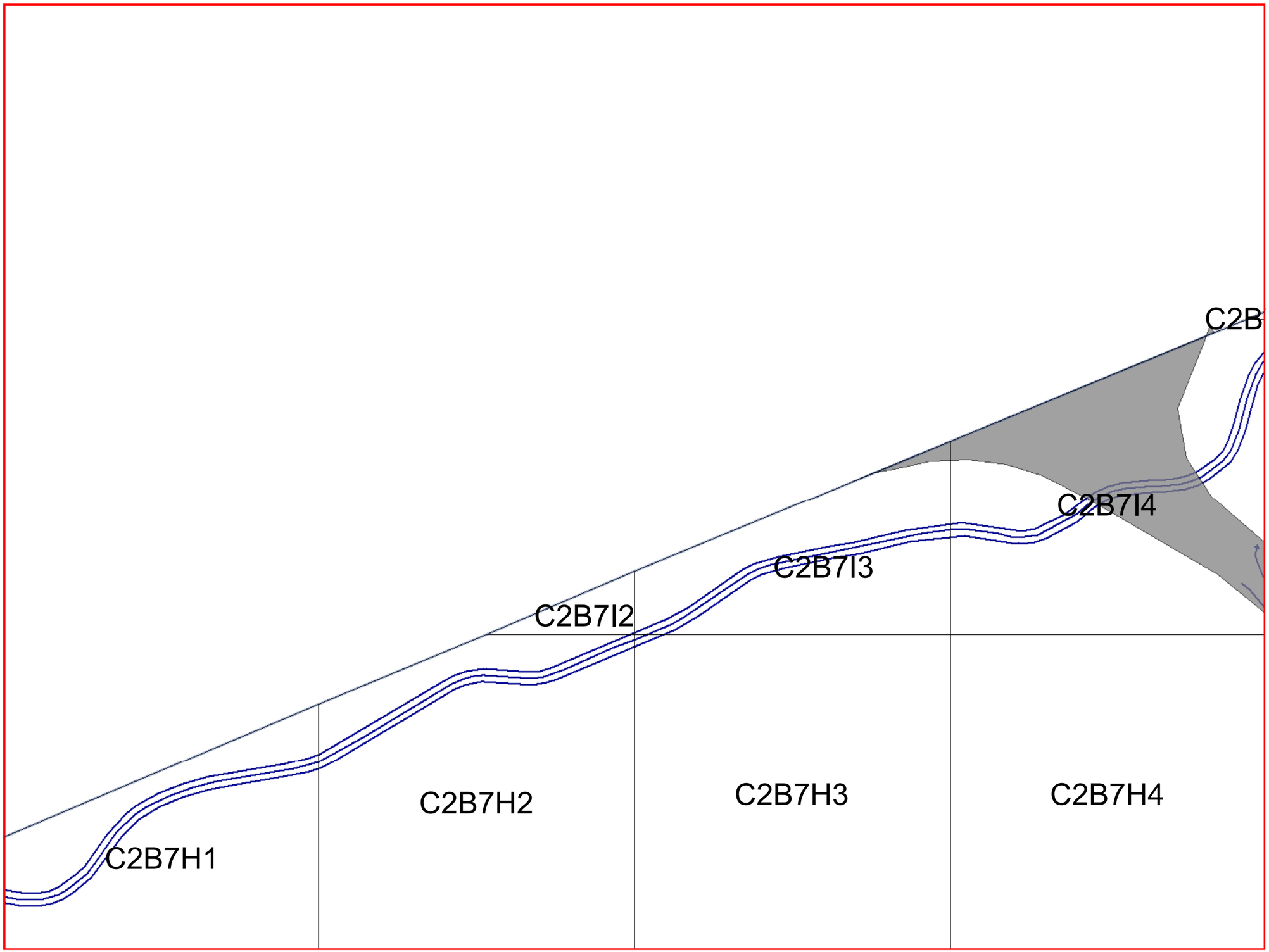

Map L-5

MRS-MOCO.2 Phase 2
NOI Removal Area
QC-2 Digital Mapping
Traverse Lines

- Traverse QC Lines
- Grids
- Map Index
- Asphalt
- MRS-MOCO.2

Index Map

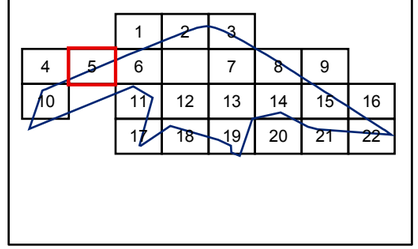

0 7.5 15 30 45 60 Feet

0 5 10 20 Meters

Map Units: NAD 1983 StatePlane California Zone IV (US Feet)

U.S. ARMY CORPS OF ENGINEERS

PARSONS

DESIGNED BY: DRJ	FORMER FORT ORD MONTEREY, CALIFORNIA
DRAWN BY: DRJ	
CHECKED BY: ARH	PRINT DATE: Feb 28, 2006 at 08:15 PM — CONTRACT: DACA05-00-D-0003
SUBMITTED BY: GWG	AERIAL PHOTOGRAPHY: — SCALE: 1:365
	SOURCE OF DATA: Fort Ord MMRP Database

FILE: GeoDatabase\Moco.2\Final_Mxds\GEO_map_book_mxds\GEO_Maps.mxd

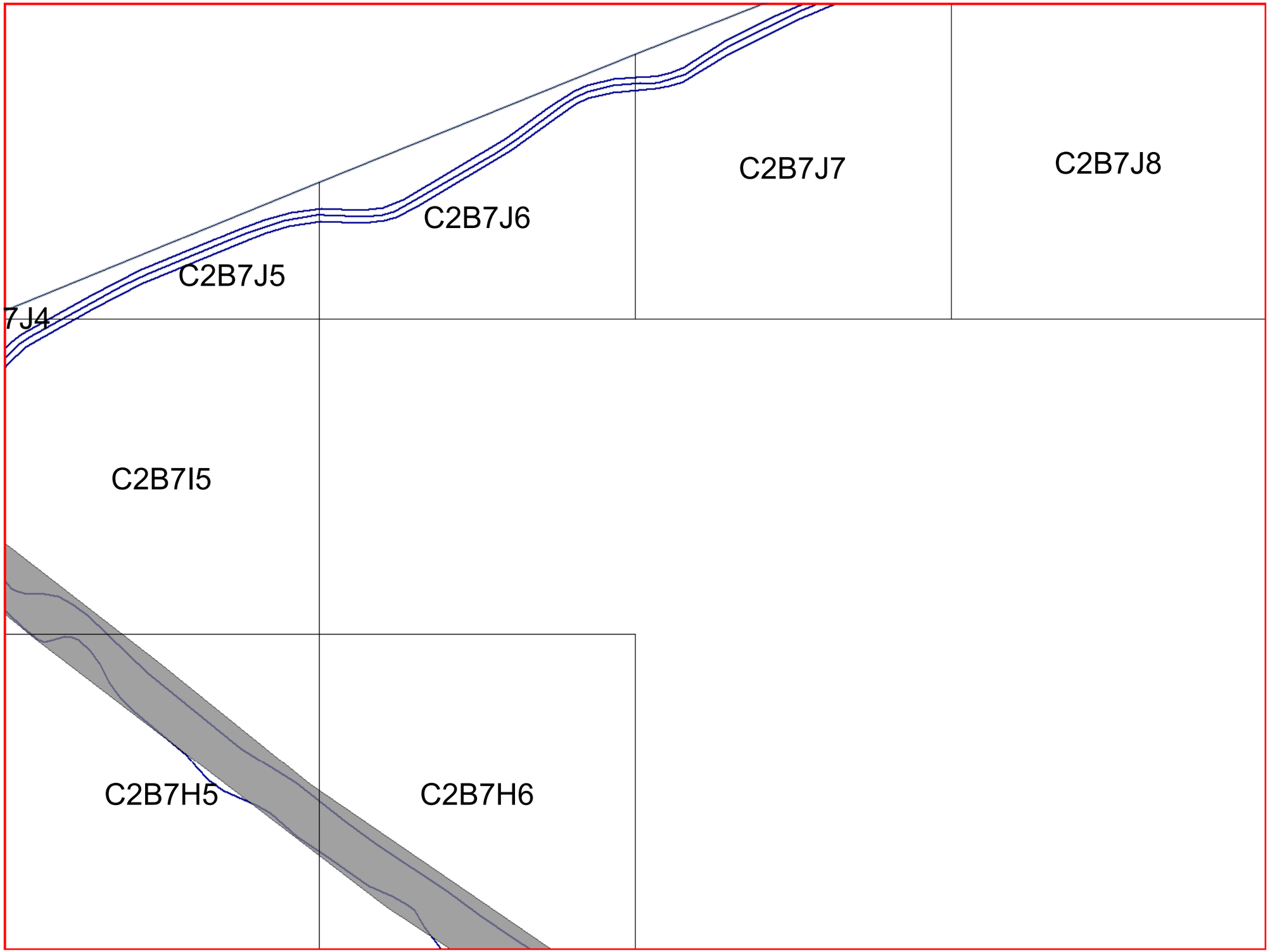

Map L-6

MRS-MOCO.2 Phase 2
NOI Removal Area
QC-2 Digital Mapping
Traverse Lines

- Traverse QC Lines
- Grids
- Map Index
- Asphalt
- MRS-MOCO.2

Index Map

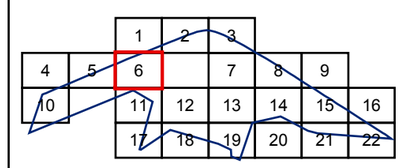

0 7.5 15 30 45 60 Feet

0 5 10 20 Meters

Map Units: NAD 1983 StatePlane California Zone IV (US Feet)

U.S. ARMY CORPS OF ENGINEERS

PARSONS

DESIGNED BY: DRJ	FORMER FORT ORD MONTEREY, CALIFORNIA
DRAWN BY: DRJ	
CHECKED BY: ARH	PRINT DATE: **Feb 28, 2006 at 08:15 PM** — CONTRACT: DACA05-00-D-0003
SUBMITTED BY: GWG	AERIAL PHOTOGRAPHY: — SCALE: 1:365
	SOURCE OF DATA: Fort Ord MMRP Database

FILE: GeoDatabase\Moco.2\Final_Mxds\GEO_map_book_mxds\GEO_Maps.mxd

C2B8J6

Map L-7

MRS-MOCO.2 Phase 2
NOI Removal Area
QC-2 Digital Mapping
Traverse Lines

- Traverse QC Lines
- Grids
- Map Index
- Asphalt
- MRS-MOCO.2

Index Map

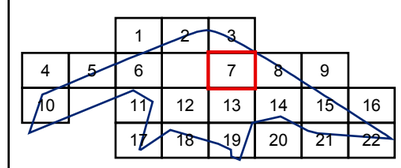

0 7.5 15 30 45 60 Feet

0 5 10 20 Meters

Map Units: NAD 1983 StatePlane California Zone IV (US Feet)

U.S. ARMY CORPS OF ENGINEERS

PARSONS

DESIGNED BY: DRJ	FORMER FORT ORD MONTEREY, CALIFORNIA
DRAWN BY: DRJ	
CHECKED BY: ARH	PRINT DATE: **Feb 28, 2006 at 08:15 PM** / CONTRACT: DACA05-00-D-0003
SUBMITTED BY: GWG	AERIAL PHOTOGRAPHY: / SCALE: 1:365
	SOURCE OF DATA: Fort Ord MMRP Database

FILE: GeoDatabase\Moco.2\Final_Mxds\GEO_map_book_mxds\GEO_Maps.mxd

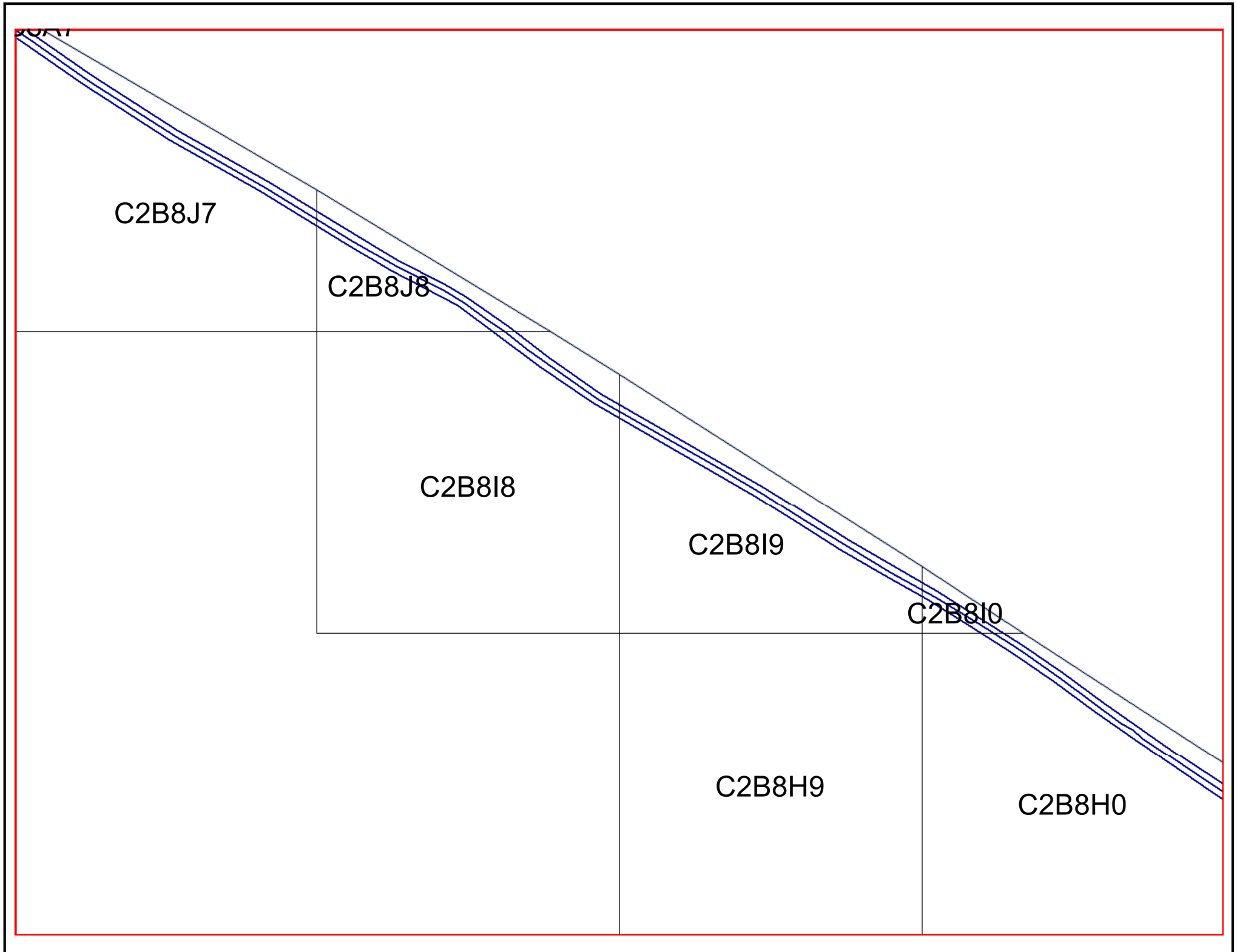

Map L-8

MRS-MOCO.2 Phase 2
NOI Removal Area
QC-2 Digital Mapping
Traverse Lines

- Traverse QC Lines
- Grids
- Map Index
- Asphalt
- MRS-MOCO.2

Index Map

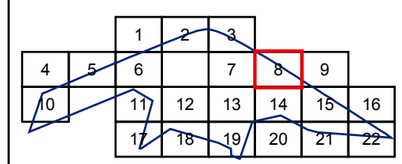

0 7.5 15 30 45 60 Feet

0 5 10 20 Meters

Map Units: NAD 1983 StatePlane California Zone IV (US Feet)

U.S. ARMY CORPS OF ENGINEERS

PARSONS

DESIGNED BY: DRJ	FORMER FORT ORD MONTEREY, CALIFORNIA
DRAWN BY: DRJ	
CHECKED BY: ARH	PRINT DATE: **Feb 28, 2006 at 08:15 PM** — CONTRACT: DACA05-00-D-0003
SUBMITTED BY: GWG	AERIAL PHOTOGRAPHY: — SCALE: 1:365
	SOURCE OF DATA: Fort Ord MMRP Database

FILE: GeoDatabase\Moco.2\Final_Mxds\GEO_map_book_mxds\GEO_Maps.mxd

C2B9H1

Map L-9

MRS-MOCO.2 Phase 2
NOI Removal Area
QC-2 Digital Mapping
Traverse Lines

- Traverse QC Lines
- Grids
- Map Index
- Asphalt
- MRS-MOCO.2

Index Map

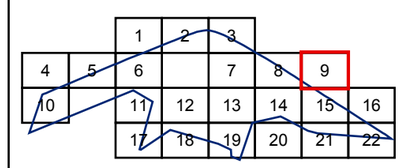

0 7.5 15 30 45 60 Feet

0 5 10 20 Meters

Map Units: NAD 1983 StatePlane California Zone IV (US Feet)

U.S. ARMY CORPS OF ENGINEERS

PARSONS

DESIGNED BY: DRJ	FORMER FORT ORD MONTEREY, CALIFORNIA
DRAWN BY: DRJ	
CHECKED BY: ARH	PRINT DATE: **Feb 28, 2006 at 08:15 PM** — CONTRACT: DACA05-00-D-0003
SUBMITTED BY: GWG	AERIAL PHOTOGRAPHY: — SCALE: 1:365
	SOURCE OF DATA: Fort Ord MMRP Database

FILE: GeoDatabase\Moco.2\Final_Mxds\GEO_map_book_mxds\GEO_Maps.mxd

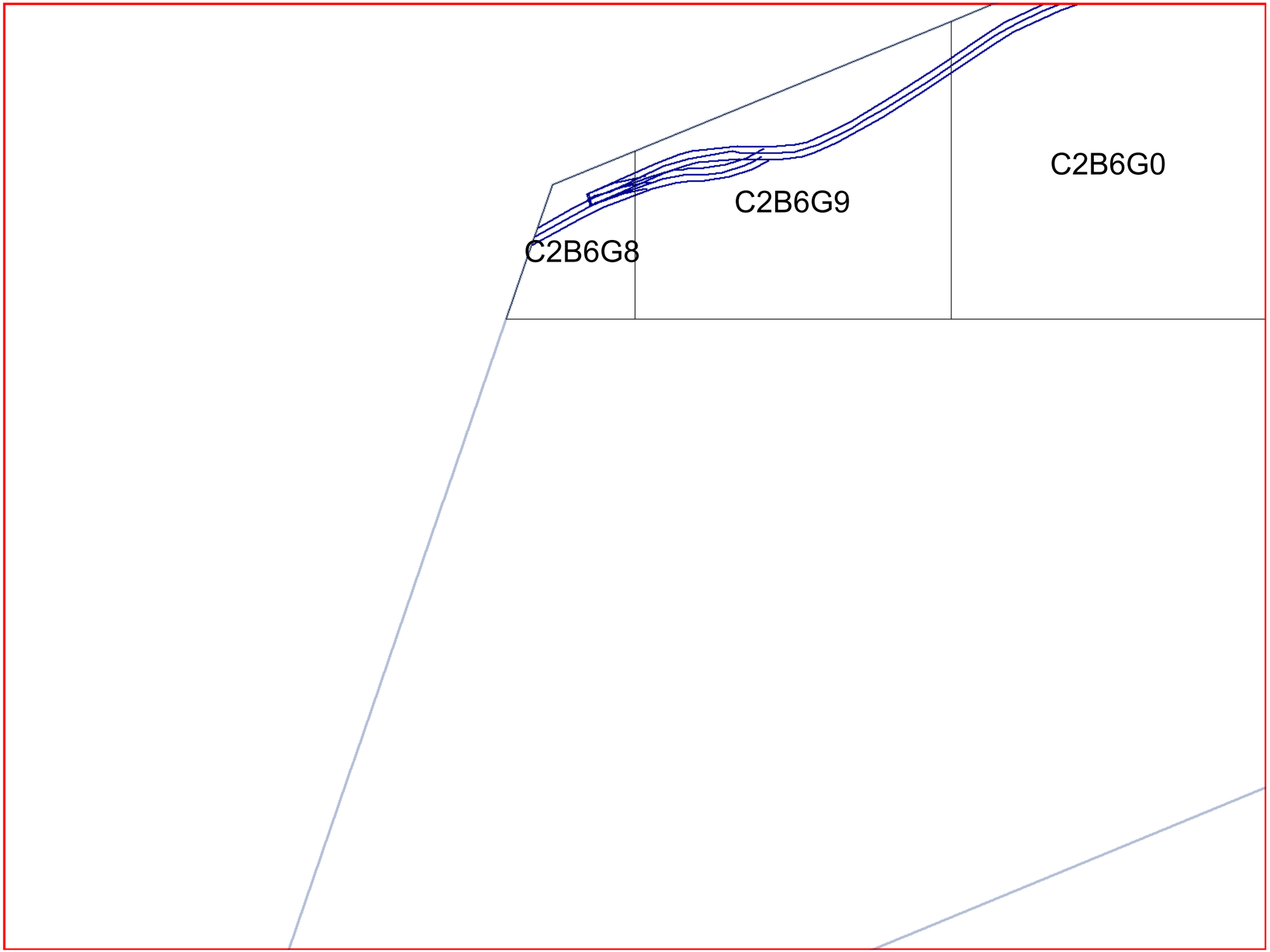

Map L-10

MRS-MOCO.2 Phase 2
NOI Removal Area
QC-2 Digital Mapping
Traverse Lines

- Traverse QC Lines
- Grids
- Map Index
- Asphalt
- MRS-MOCO.2

Index Map

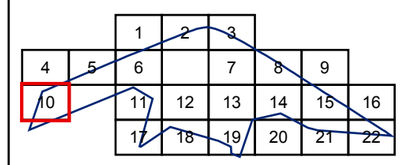

0 7.5 15 30 45 60 Feet

0 5 10 20 Meters

Map Units: NAD 1983 StatePlane California Zone IV (US Feet)

U.S. ARMY CORPS OF ENGINEERS

PARSONS

DESIGNED BY: DRJ	FORMER FORT ORD MONTEREY, CALIFORNIA
DRAWN BY: DRJ	
CHECKED BY: ARH	PRINT DATE: **Feb 28, 2006 at 08:15 PM** — CONTRACT: DACA05-00-D-0003
SUBMITTED BY: GWG	AERIAL PHOTOGRAPHY: — SCALE: 1:365
	SOURCE OF DATA: Fort Ord MMRP Database

FILE: GeoDatabase\Moco.2\Final_Mxds\GEO_map_book_mxds\GEO_Maps.mxd

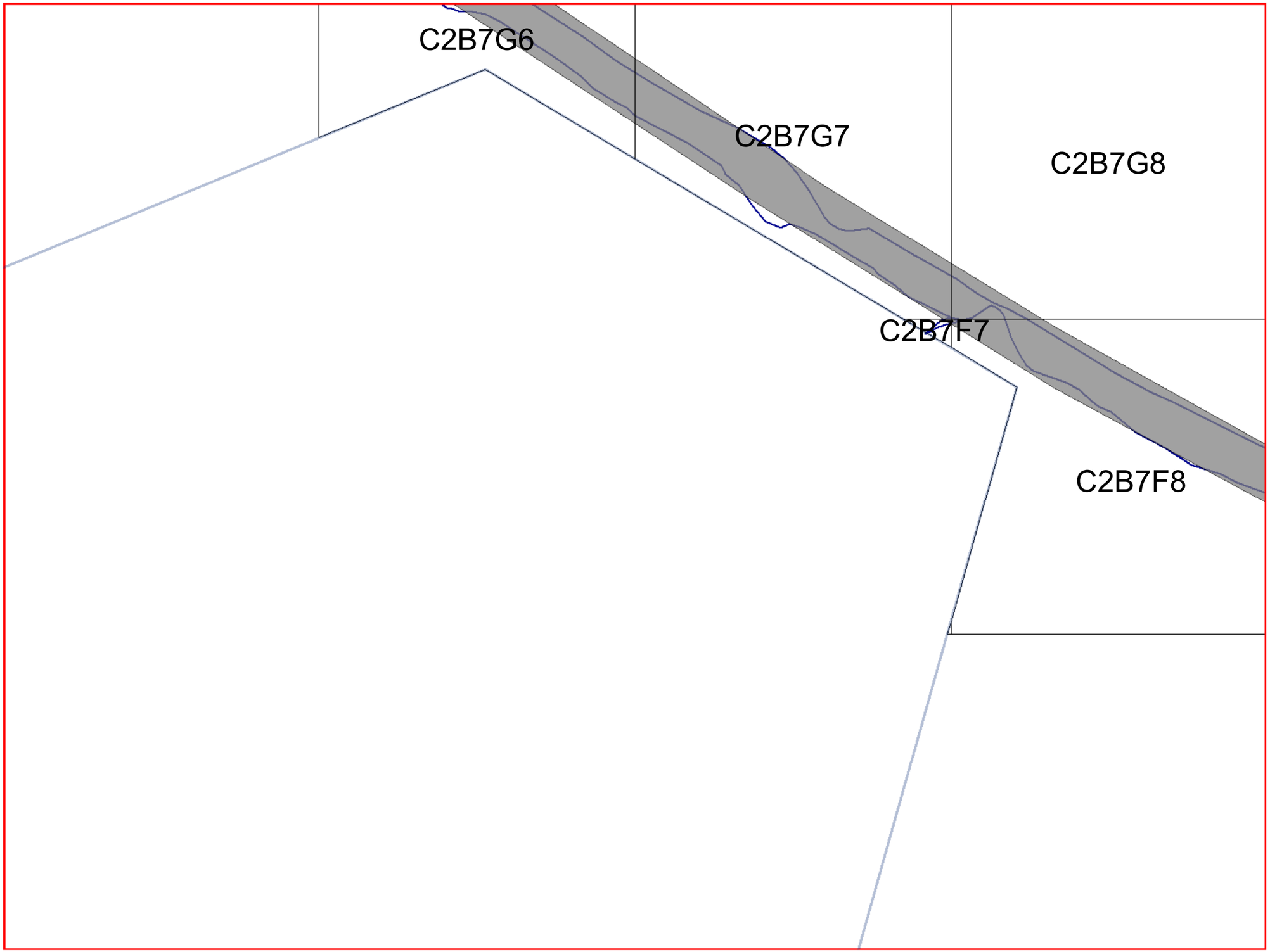

Map L-11

MRS-MOCO.2 Phase 2
NOI Removal Area
QC-2 Digital Mapping
Traverse Lines

- Traverse QC Lines
- Grids
- Map Index
- Asphalt
- MRS-MOCO.2

Index Map

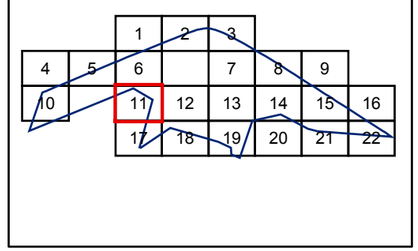

0 7.5 15 30 45 60 Feet

0 5 10 20 Meters

Map Units: NAD 1983 StatePlane California Zone IV (US Feet)

U.S. ARMY CORPS OF ENGINEERS

PARSONS

DESIGNED BY: DRJ	FORMER FORT ORD MONTEREY, CALIFORNIA
DRAWN BY: DRJ	
CHECKED BY: ARH	PRINT DATE: **Feb 28, 2006 at 08:15 PM** — CONTRACT: DACA05-00-D-0003
SUBMITTED BY: GWG	AERIAL PHOTOGRAPHY: — SCALE: 1:365
	SOURCE OF DATA: Fort Ord MMRP Database

FILE: GeoDatabase\Moco.2\Final_Mxds\GEO_map_book_mxds\GEO_Maps.mxd

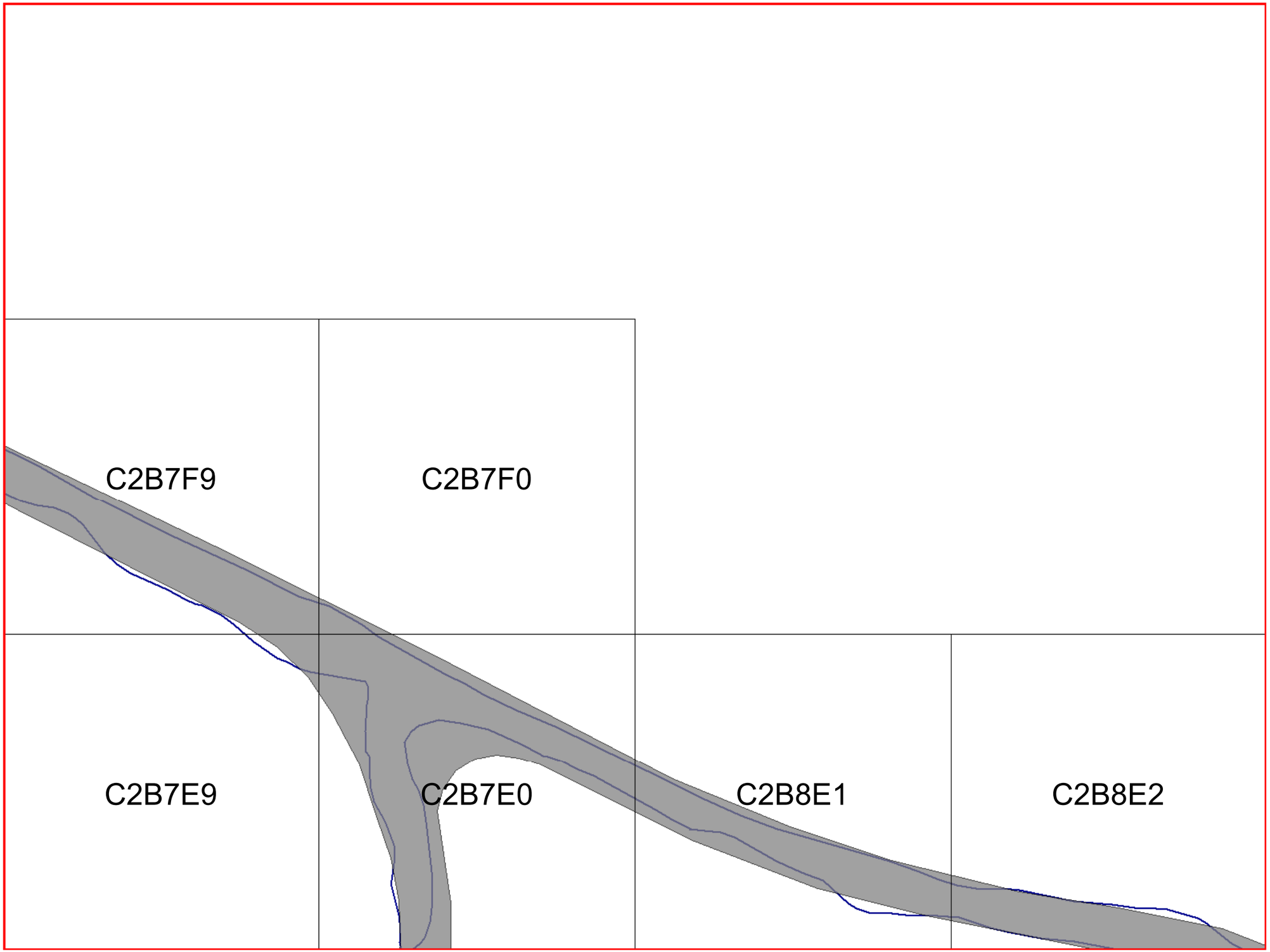

Map L-12

MRS-MOCO.2 Phase 2
NOI Removal Area
QC-2 Digital Mapping
Traverse Lines

- Traverse QC Lines
- Grids
- Map Index
- Asphalt
- MRS-MOCO.2

Index Map

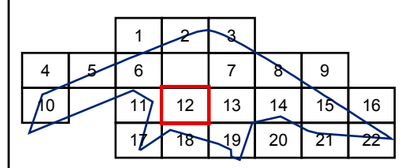

0 7.5 15 30 45 60 Feet

0 5 10 20 Meters

Map Units: NAD 1983 StatePlane California Zone IV (US Feet)

U.S. ARMY CORPS OF ENGINEERS

PARSONS

DESIGNED BY: DRJ	FORMER FORT ORD MONTEREY, CALIFORNIA
DRAWN BY: DRJ	
CHECKED BY: ARH	PRINT DATE: **Feb 28, 2006 at 08:15 PM** — CONTRACT: DACA05-00-D-0003
SUBMITTED BY: GWG	AERIAL PHOTOGRAPHY: — SCALE: 1:365
	SOURCE OF DATA: Fort Ord MMRP Database

FILE: GeoDatabase\Moco.2\Final_Mxds\GEO_map_book_mxds\GEO_Maps.mxd

C2B8E3

C2B8E6

Map L-13

MRS-MOCO.2 Phase 2
NOI Removal Area
QC-2 Digital Mapping
Traverse Lines

- Traverse QC Lines
- Grids
- Map Index
- Asphalt
- MRS-MOCO.2

Index Map

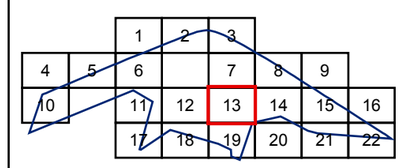

0 7.5 15 30 45 60 Feet

0 5 10 20 Meters

Map Units: NAD 1983 StatePlane California Zone IV (US Feet)

U.S. ARMY CORPS OF ENGINEERS

PARSONS

DESIGNED BY: DRJ	FORMER FORT ORD MONTEREY, CALIFORNIA
DRAWN BY: DRJ	
CHECKED BY: ARH	PRINT DATE: **Feb 28, 2006 at 08:15 PM** — CONTRACT: DACA05-00-D-0003
SUBMITTED BY: GWG	AERIAL PHOTOGRAPHY: — SCALE: 1:365
	SOURCE OF DATA: Fort Ord MMRP Database

FILE: GeoDatabase\Moco.2\Final_Mxds\GEO_map_book_mxds\GEO_Maps.mxd

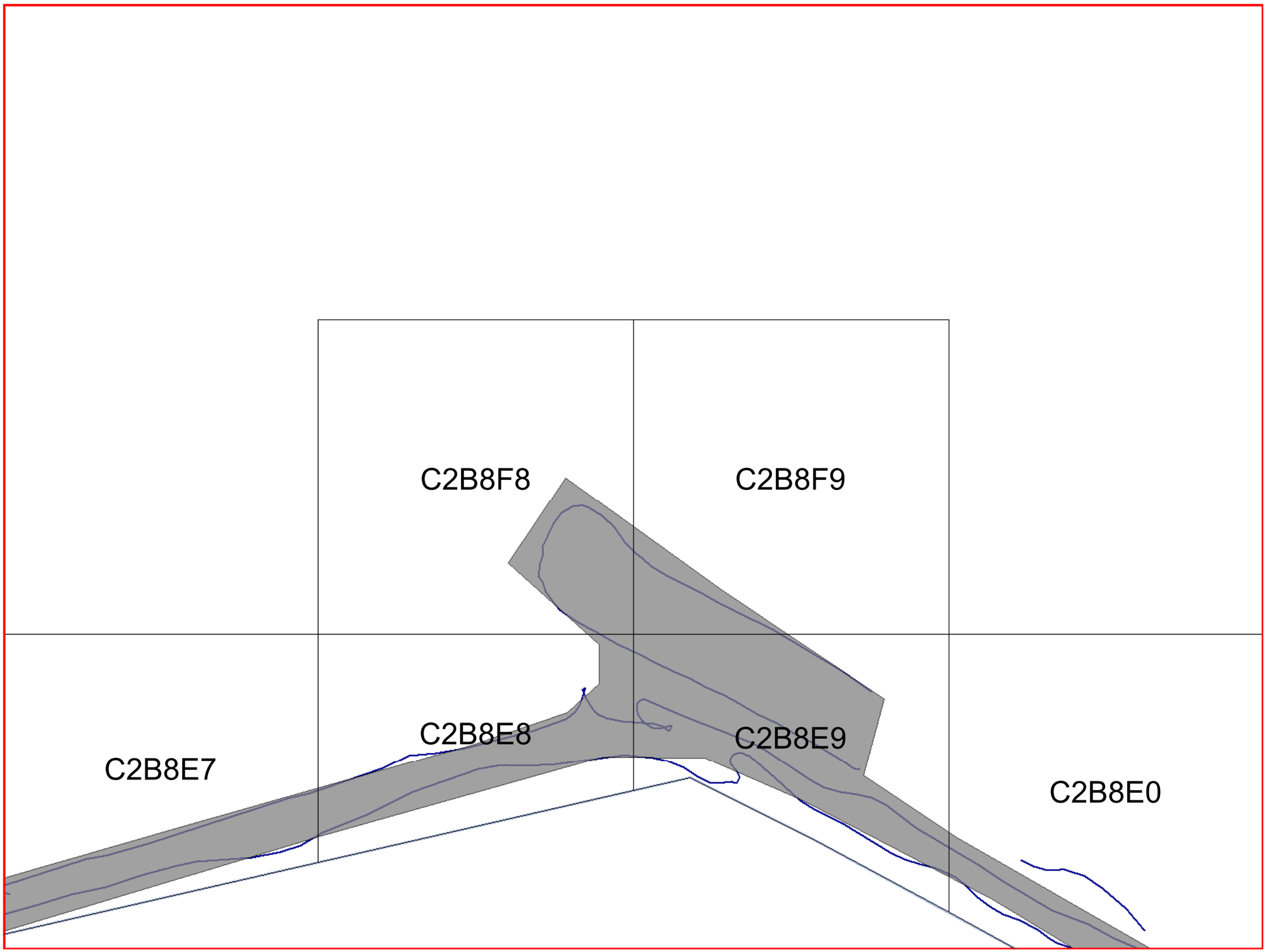

Map L-14

MRS-MOCO.2 Phase 2
NOI Removal Area
QC-2 Digital Mapping
Traverse Lines

- Traverse QC Lines
- Grids
- Map Index
- Asphalt
- MRS-MOCO.2

Index Map

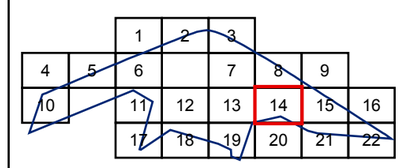

0 7.5 15 30 45 60 Feet

0 5 10 20 Meters

Map Units: NAD 1983 StatePlane California Zone IV (US Feet)

U.S. ARMY CORPS OF ENGINEERS

PARSONS

DESIGNED BY: DRJ	FORMER FORT ORD MONTEREY, CALIFORNIA
DRAWN BY: DRJ	
CHECKED BY: ARH	PRINT DATE: **Feb 28, 2006 at 08:15 PM** — CONTRACT: DACA05-00-D-0003
SUBMITTED BY: GWG	AERIAL PHOTOGRAPHY: — SCALE: 1:365
	SOURCE OF DATA: Fort Ord MMRP Database

FILE: GeoDatabase\Moco.2\Final_Mxds\GEO_map_book_mxds\GEO_Maps.mxd

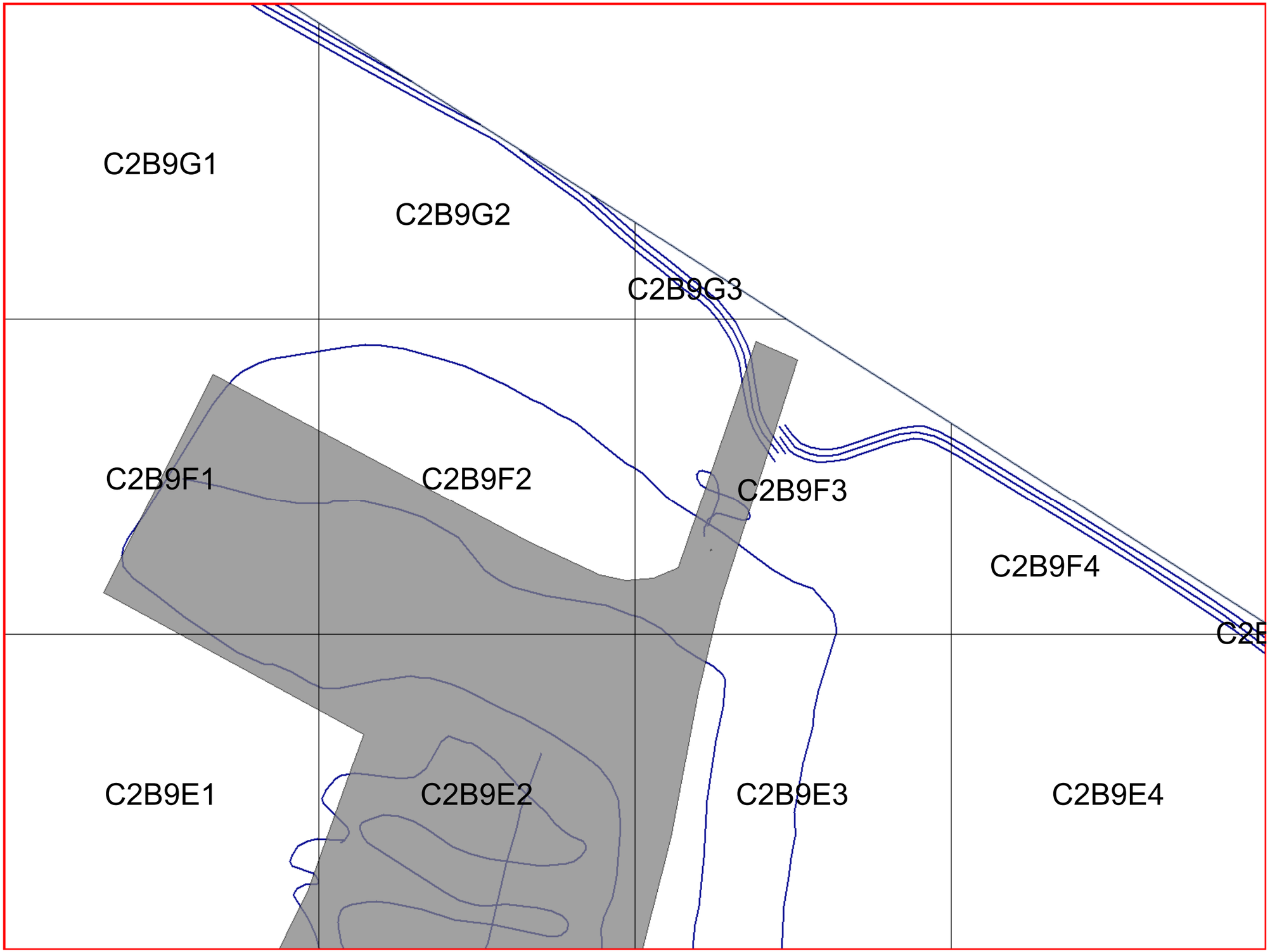

Map L-15

MRS-MOCO.2 Phase 2
NOI Removal Area
QC-2 Digital Mapping
Traverse Lines

- Traverse QC Lines
- Grids
- Map Index
- Asphalt
- MRS-MOCO.2

Index Map

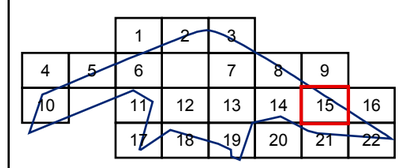

0 7.5 15 30 45 60 Feet

0 5 10 20 Meters

Map Units: NAD 1983 StatePlane California Zone IV (US Feet)

U.S. ARMY CORPS OF ENGINEERS

PARSONS

DESIGNED BY: DRJ	FORMER FORT ORD MONTEREY, CALIFORNIA
DRAWN BY: DRJ	
CHECKED BY: ARH	PRINT DATE: **Feb 28, 2006 at 08:15 PM** — CONTRACT: DACA05-00-D-0003
SUBMITTED BY: GWG	AERIAL PHOTOGRAPHY: — SCALE: 1:365
	SOURCE OF DATA: Fort Ord MMRP Database

FILE: GeoDatabase\Moco.2\Final_Mxds\GEO_map_book_mxds\GEO_Maps.mxd

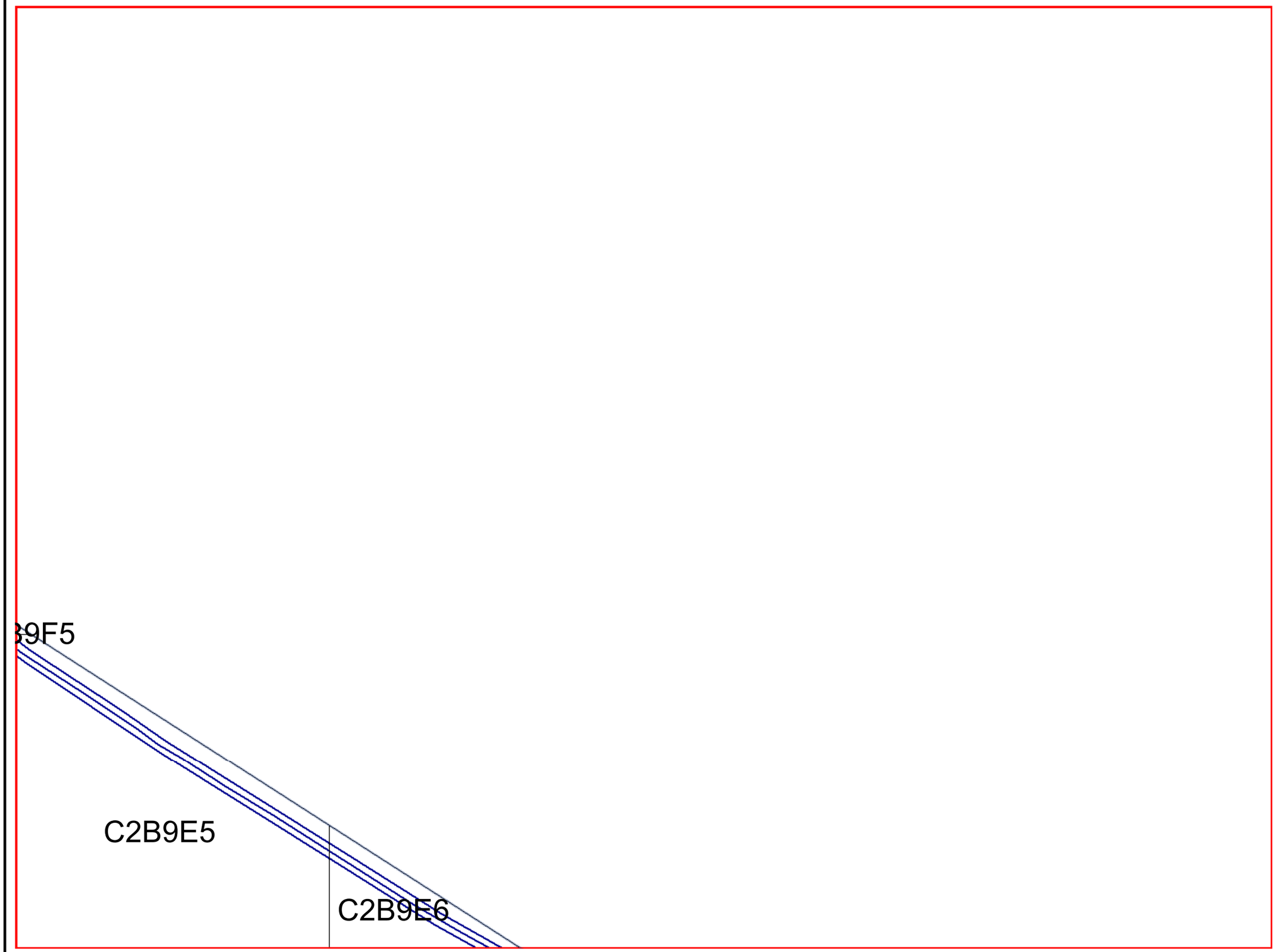

Map L-16

MRS-MOCO.2 Phase 2
NOI Removal Area
QC-2 Digital Mapping
Traverse Lines

- Traverse QC Lines
- Grids
- Map Index
- Asphalt
- MRS-MOCO.2

Index Map

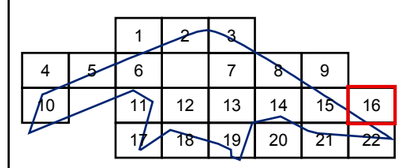

0 7.5 15 30 45 60 Feet

0 5 10 20 Meters

Map Units: NAD 1983 StatePlane California Zone IV (US Feet)

U.S. ARMY CORPS OF ENGINEERS

PARSONS

DESIGNED BY: DRJ	FORMER FORT ORD MONTEREY, CALIFORNIA
DRAWN BY: DRJ	
CHECKED BY: ARH	PRINT DATE: **Feb 28, 2006 at 08:15 PM** — CONTRACT: DACA05-00-D-0003
SUBMITTED BY: GWG	AERIAL PHOTOGRAPHY: — SCALE: 1:365
	SOURCE OF DATA: Fort Ord MMRP Database

FILE: GeoDatabase\Moco.2\Final_Mxds\GEO_map_book_mxds\GEO_Maps.mxd

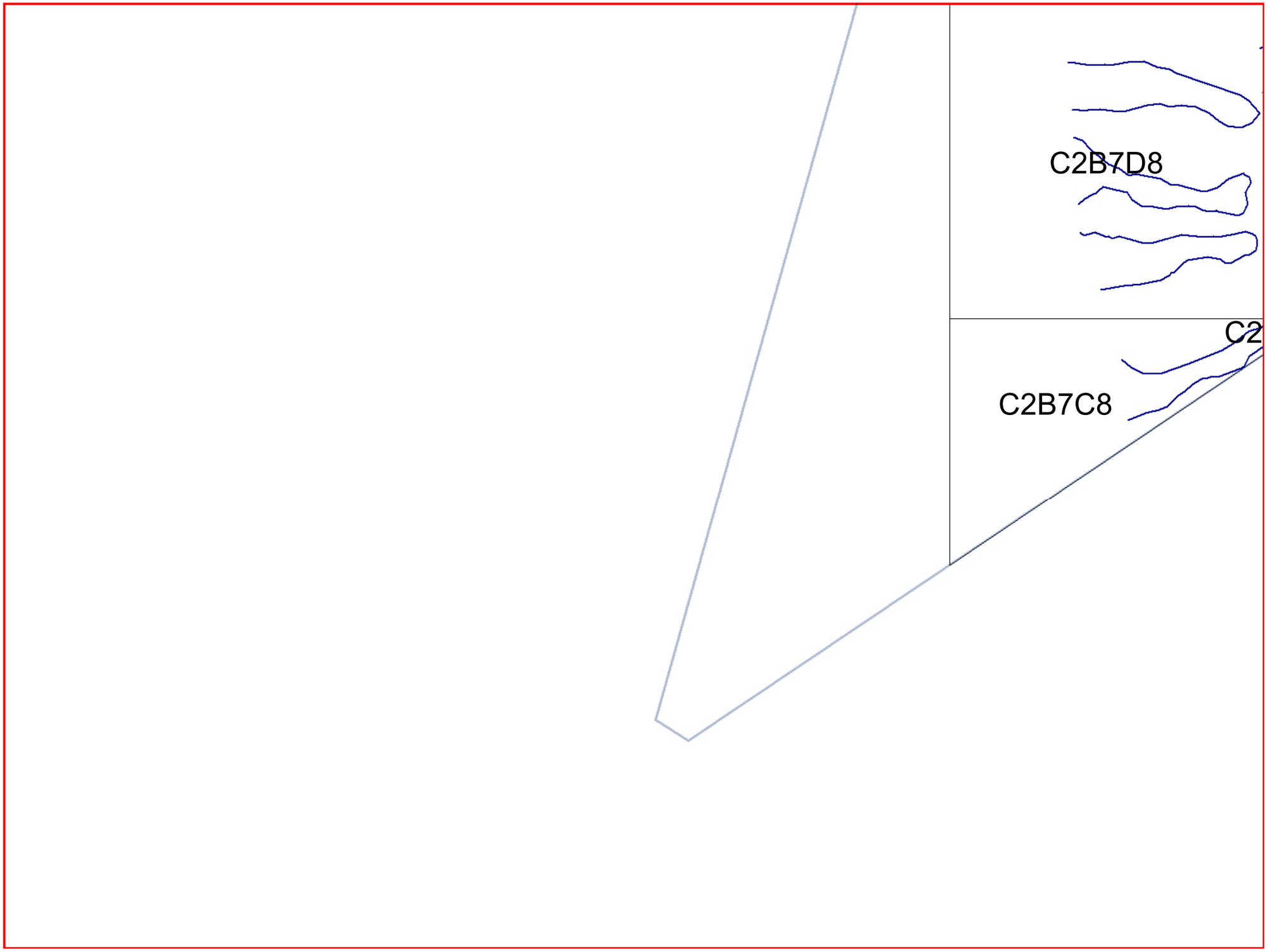

Map L-17

MRS-MOCO.2 Phase 2
NOI Removal Area
QC-2 Digital Mapping
Traverse Lines

- Traverse QC Lines
- Grids
- Map Index
- Asphalt
- MRS-MOCO.2

Index Map

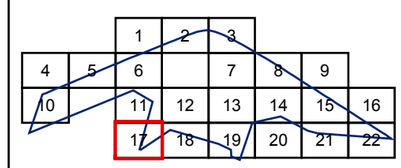

0 7.5 15 30 45 60 Feet

0 5 10 20 Meters

Map Units: NAD 1983 StatePlane California Zone IV (US Feet)

U.S. ARMY CORPS OF ENGINEERS

PARSONS

DESIGNED BY: DRJ	FORMER FORT ORD MONTEREY, CALIFORNIA
DRAWN BY: DRJ	
CHECKED BY: ARH	PRINT DATE: **Feb 28, 2006 at 08:15 PM** — CONTRACT: DACA05-00-D-0003
SUBMITTED BY: GWG	AERIAL PHOTOGRAPHY: — SCALE: 1:365
	SOURCE OF DATA: Fort Ord MMRP Database

FILE: GeoDatabase\Moco.2\Final_Mxds\GEO_map_book_mxds\GEO_Maps.mxd

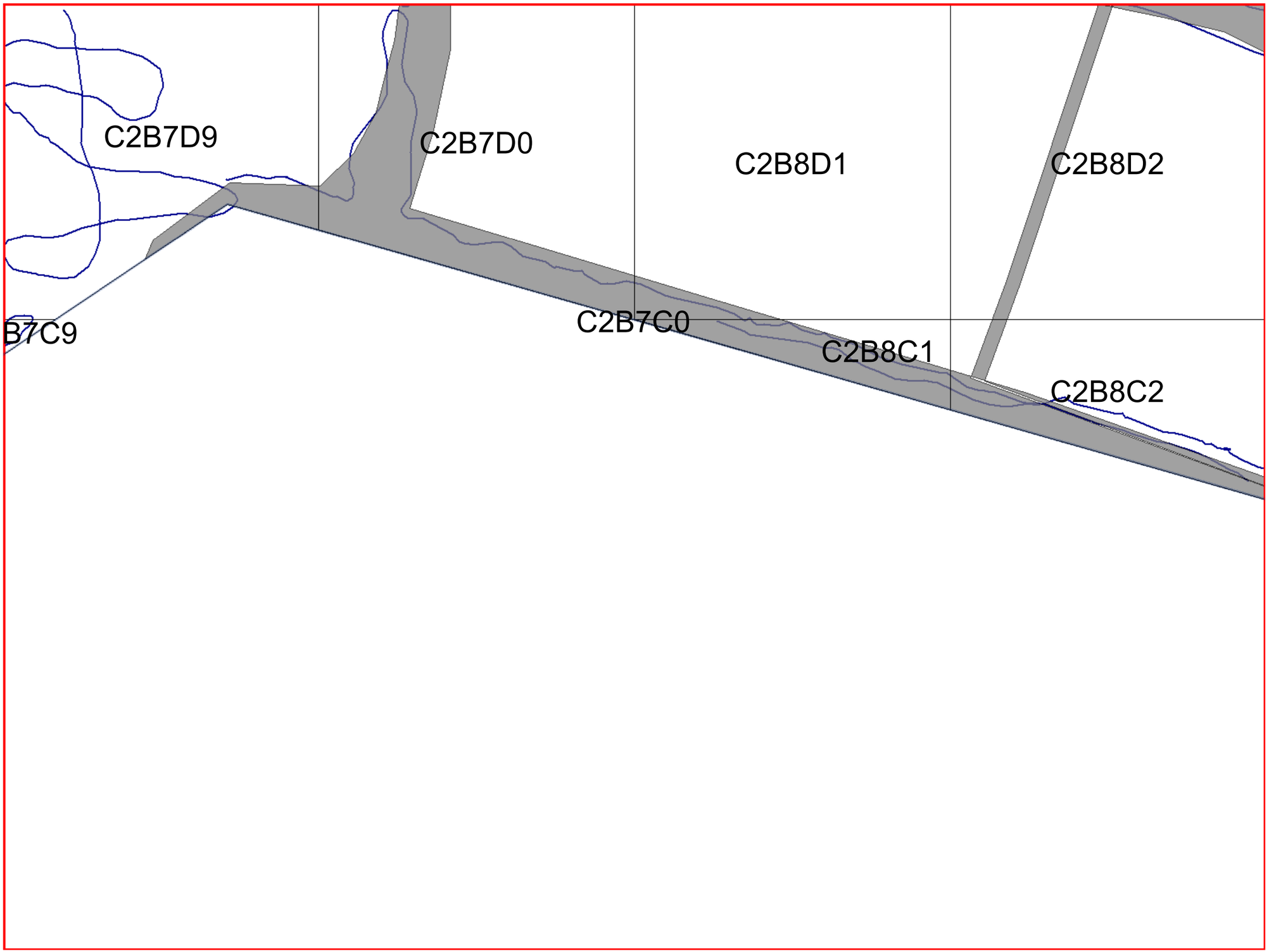

Map L-18

MRS-MOCO.2 Phase 2
NOI Removal Area
QC-2 Digital Mapping
Traverse Lines

- Traverse QC Lines
- Grids
- Map Index
- Asphalt
- MRS-MOCO.2

Index Map

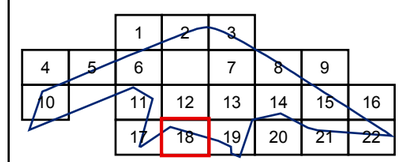

0 7.5 15 30 45 60 Feet

0 5 10 20 Meters

Map Units: NAD 1983 StatePlane California Zone IV (US Feet)

U.S. ARMY CORPS OF ENGINEERS

PARSONS

DESIGNED BY: DRJ	FORMER FORT ORD MONTEREY, CALIFORNIA
DRAWN BY: DRJ	
CHECKED BY: ARH	PRINT DATE: **Feb 28, 2006 at 08:15 PM** — CONTRACT: DACA05-00-D-0003
SUBMITTED BY: GWG	AERIAL PHOTOGRAPHY: — SCALE: 1:365
	SOURCE OF DATA: Fort Ord MMRP Database

FILE: GeoDatabase\Moco.2\Final_Mxds\GEO_map_book_mxds\GEO_Maps.mxd

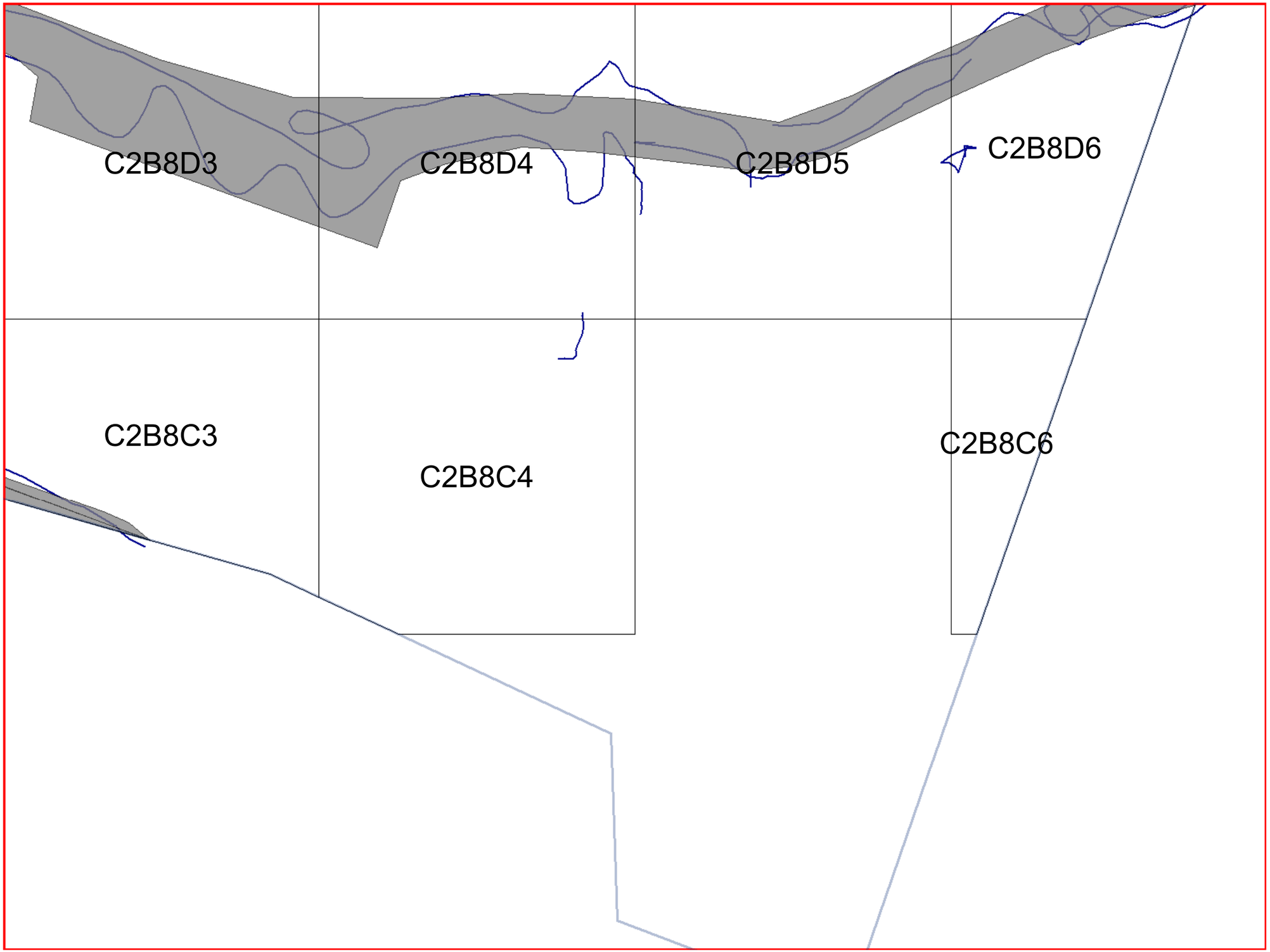

Map L-19

MRS-MOCO.2 Phase 2
NOI Removal Area
QC-2 Digital Mapping
Traverse Lines

- Traverse QC Lines
- Grids
- Map Index
- Asphalt
- MRS-MOCO.2

Index Map

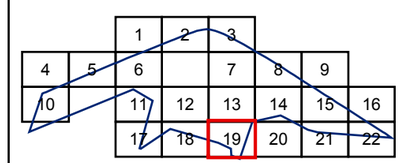

0 7.5 15 30 45 60 Feet

0 5 10 20 Meters

Map Units: NAD 1983 StatePlane California Zone IV (US Feet)

U.S. ARMY CORPS OF ENGINEERS

PARSONS

DESIGNED BY: DRJ	FORMER FORT ORD MONTEREY, CALIFORNIA
DRAWN BY: DRJ	
CHECKED BY: ARH	PRINT DATE: **Feb 28, 2006 at 08:15 PM** / CONTRACT: DACA05-00-D-0003
SUBMITTED BY: GWG	AERIAL PHOTOGRAPHY: / SCALE: 1:365
	SOURCE OF DATA: Fort Ord MMRP Database

FILE: GeoDatabase\Moco.2\Final_Mxds\GEO_map_book_mxds\GEO_Maps.mxd

Map L-20

MRS-MOCO.2 Phase 2
NOI Removal Area
QC-2 Digital Mapping
Traverse Lines

- Traverse QC Lines
- Grids
- Map Index
- Asphalt
- MRS-MOCO.2

Index Map

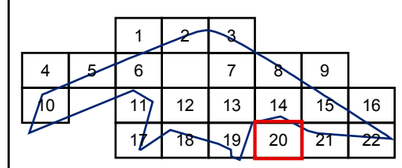

0 7.5 15 30 45 60 Feet

0 5 10 20 Meters

Map Units: NAD 1983 StatePlane California Zone IV (US Feet)

U.S. ARMY CORPS OF ENGINEERS

PARSONS

DESIGNED BY: DRJ	FORMER FORT ORD MONTEREY, CALIFORNIA
DRAWN BY: DRJ	
CHECKED BY: ARH	PRINT DATE: **Feb 28, 2006 at 08:15 PM** — CONTRACT: DACA05-00-D-0003
SUBMITTED BY: GWG	AERIAL PHOTOGRAPHY: — SCALE: 1:365
	SOURCE OF DATA: Fort Ord MMRP Database

FILE: GeoDatabase\Moco.2\Final_Mxds\GEO_map_book_mxds\GEO_Maps.mxd

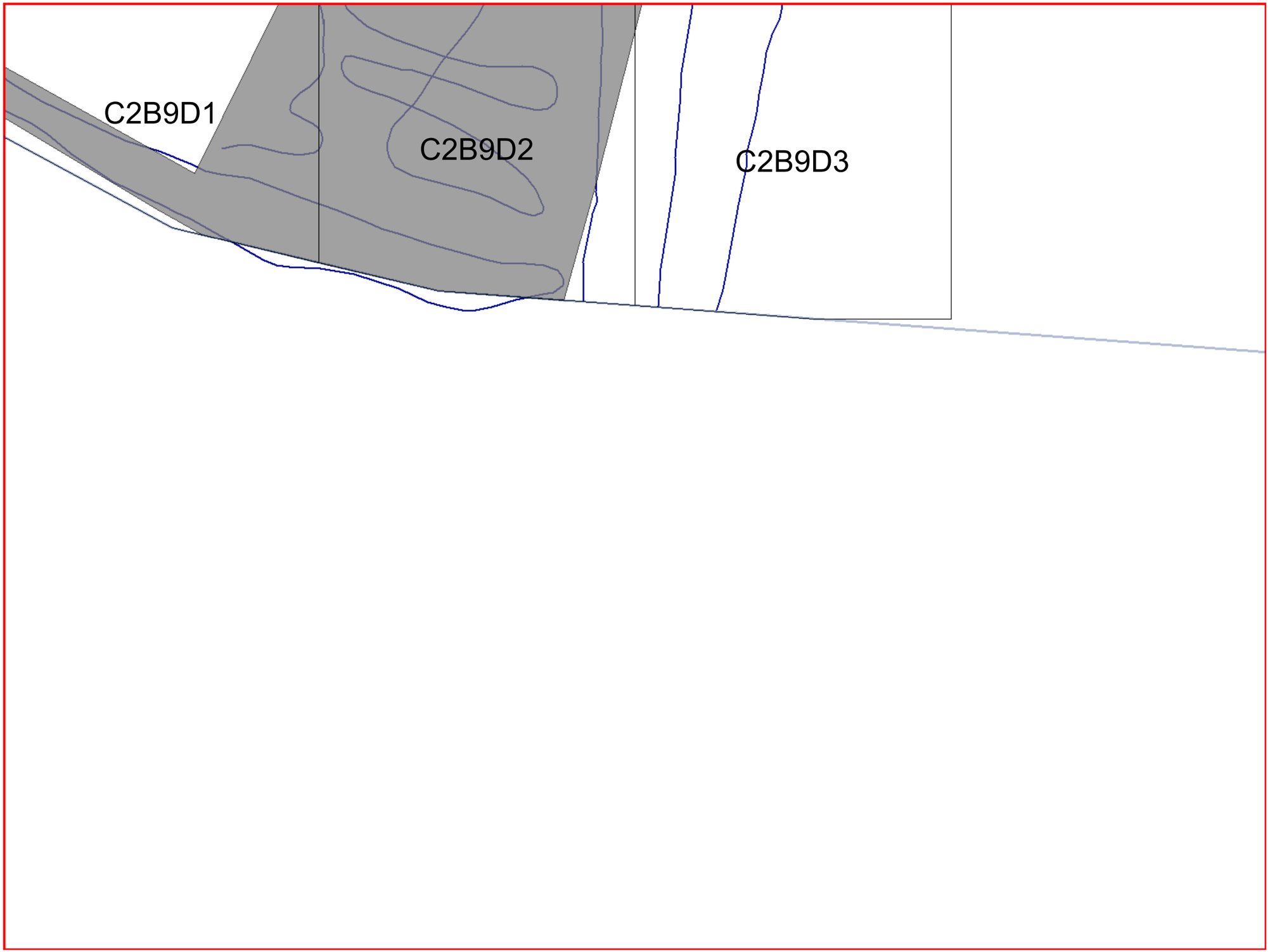

Map L-21

MRS-MOCO.2 Phase 2
NOI Removal Area
QC-2 Digital Mapping
Traverse Lines

- Traverse QC Lines
- Grids
- Map Index
- Asphalt
- MRS-MOCO.2

Index Map

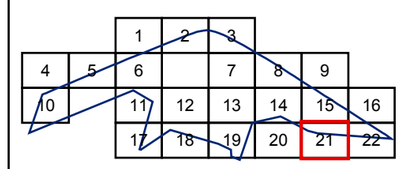

0 7.5 15 30 45 60 Feet

0 5 10 20 Meters

Map Units: NAD 1983 StatePlane California Zone IV (US Feet)

U.S. ARMY CORPS
OF ENGINEERS

PARSONS

DESIGNED BY: DRJ	FORMER FORT ORD MONTEREY, CALIFORNIA
DRAWN BY: DRJ	
CHECKED BY: ARH	PRINT DATE: **Feb 28, 2006 at 08:15 PM** — CONTRACT: DACA05-00-D-0003
SUBMITTED BY: GWG	AERIAL PHOTOGRAPHY: — SCALE: 1:365
	SOURCE OF DATA: Fort Ord MMRP Database

FILE: GeoDatabase\Moco.2\Final_Mxds\GEO_map_book_mxds\GEO_Maps.mxd

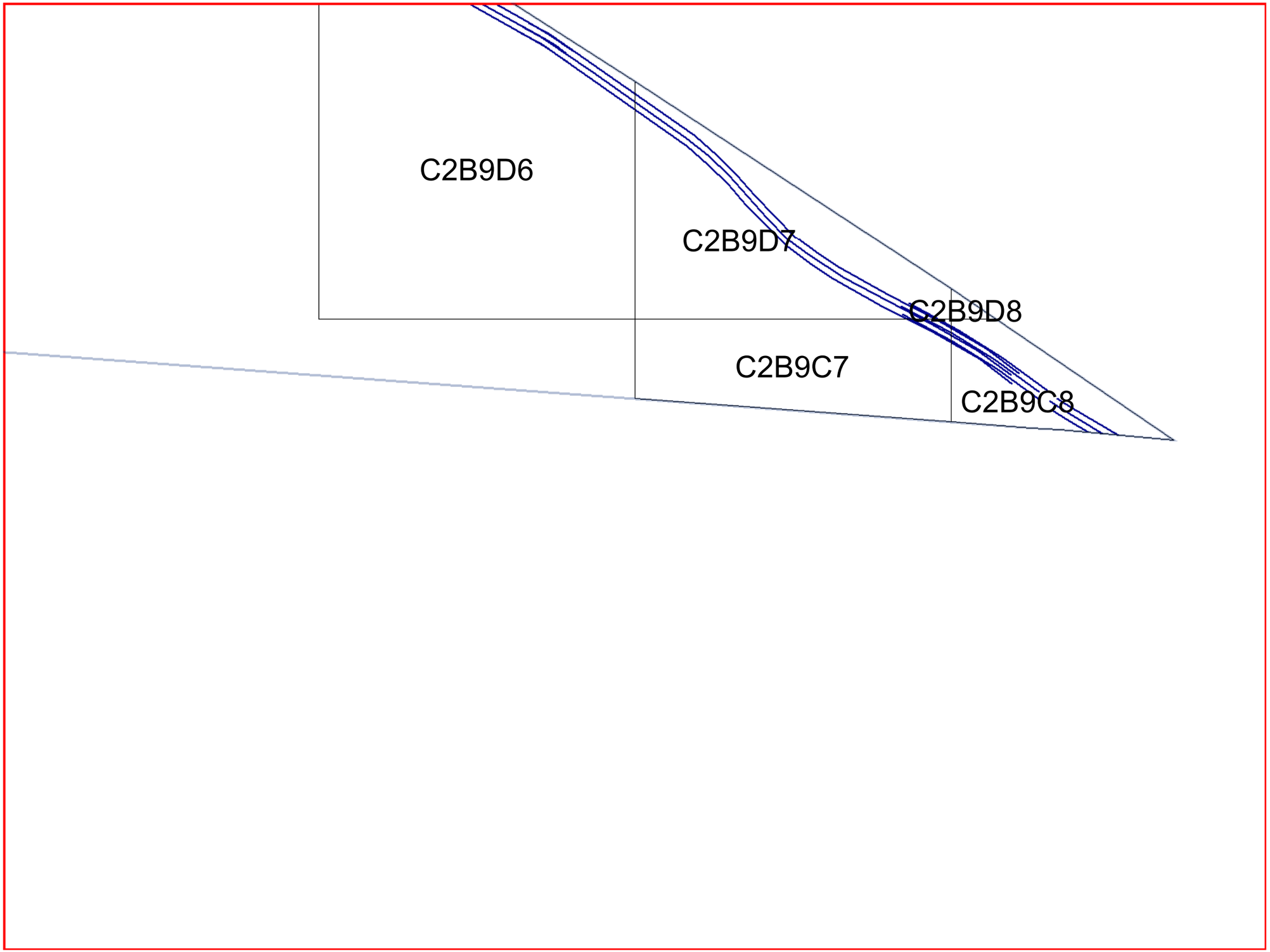

Map L-22

MRS-MOCO.2 Phase 2
NOI Removal Area
QC-2 Digital Mapping
Traverse Lines

- Traverse QC Lines
- Grids
- Map Index
- Asphalt
- MRS-MOCO.2

Index Map

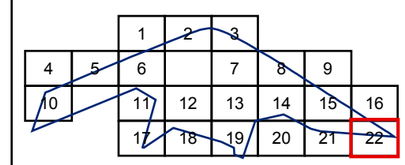



Map Units: NAD 1983 StatePlane California Zone IV (US Feet)

U.S. ARMY CORPS OF ENGINEERS

PARSONS

DESIGNED BY: DRJ	FORMER FORT ORD MONTEREY, CALIFORNIA
DRAWN BY: DRJ	
CHECKED BY: ARH	PRINT DATE: **Feb 28, 2006 at 08:15 PM** — CONTRACT: DACA05-00-D-0003
SUBMITTED BY: GWG	AERIAL PHOTOGRAPHY: — SCALE: 1:365
	SOURCE OF DATA: Fort Ord MMRP Database

FILE: GeoDatabase\Moco.2\Final_Mxds\GEO_map_book_mxds\GEO_Maps.mxd