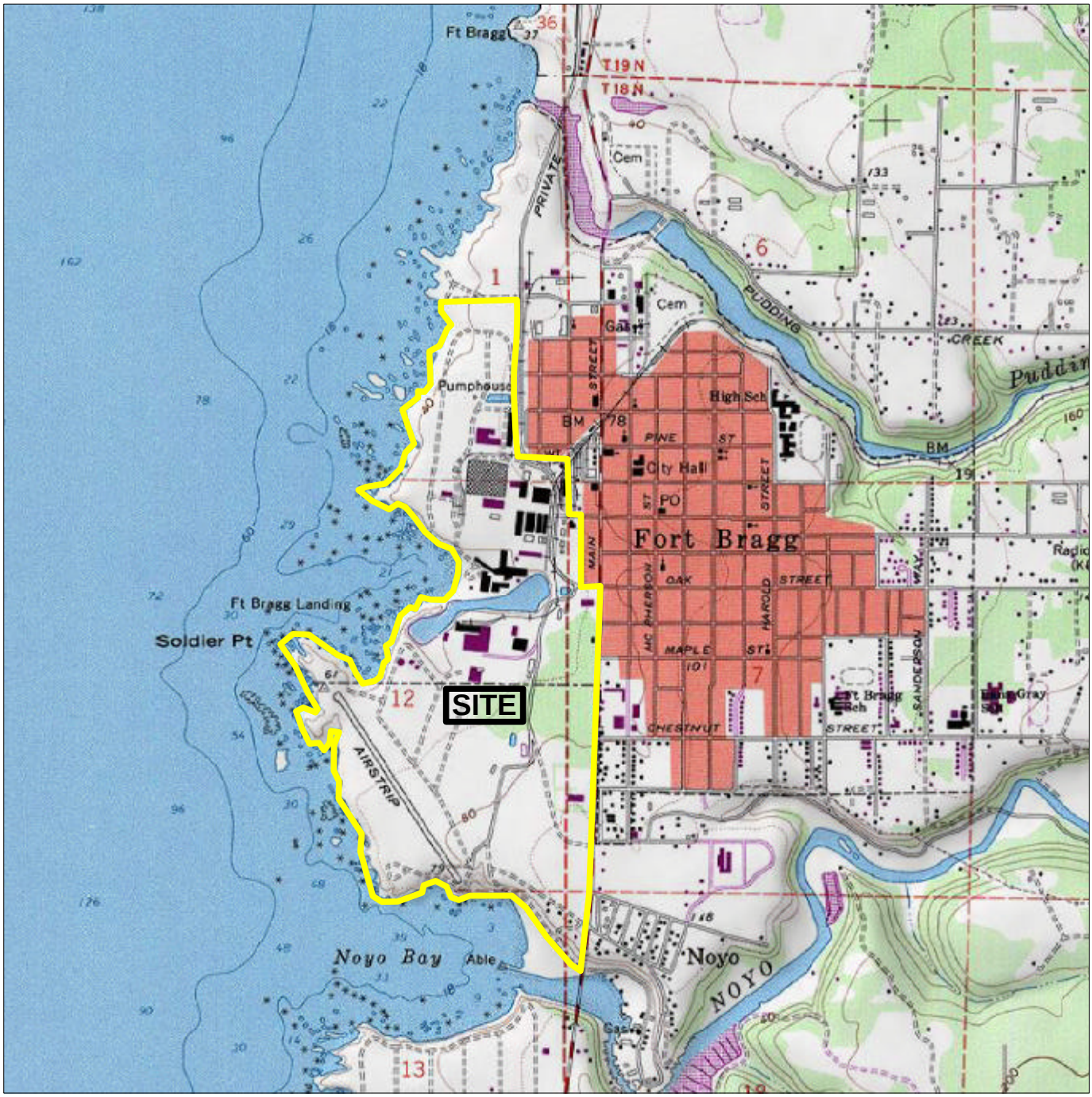

APPROXIMATE SCALE (FEET)

0 2,000 4,000

LEGEND

Approximate site boundary

N

SOURCE:
National Geographic
USGS Topographic Maps on CD–ROM:
Fort Bragg Quadrangle

VICINITY MAP

Georgia-Pacific
California Wood Products
Manufacturing Division
90 West Redwood Avenue
Fort Bragg, California

TRC

FIGURE 1

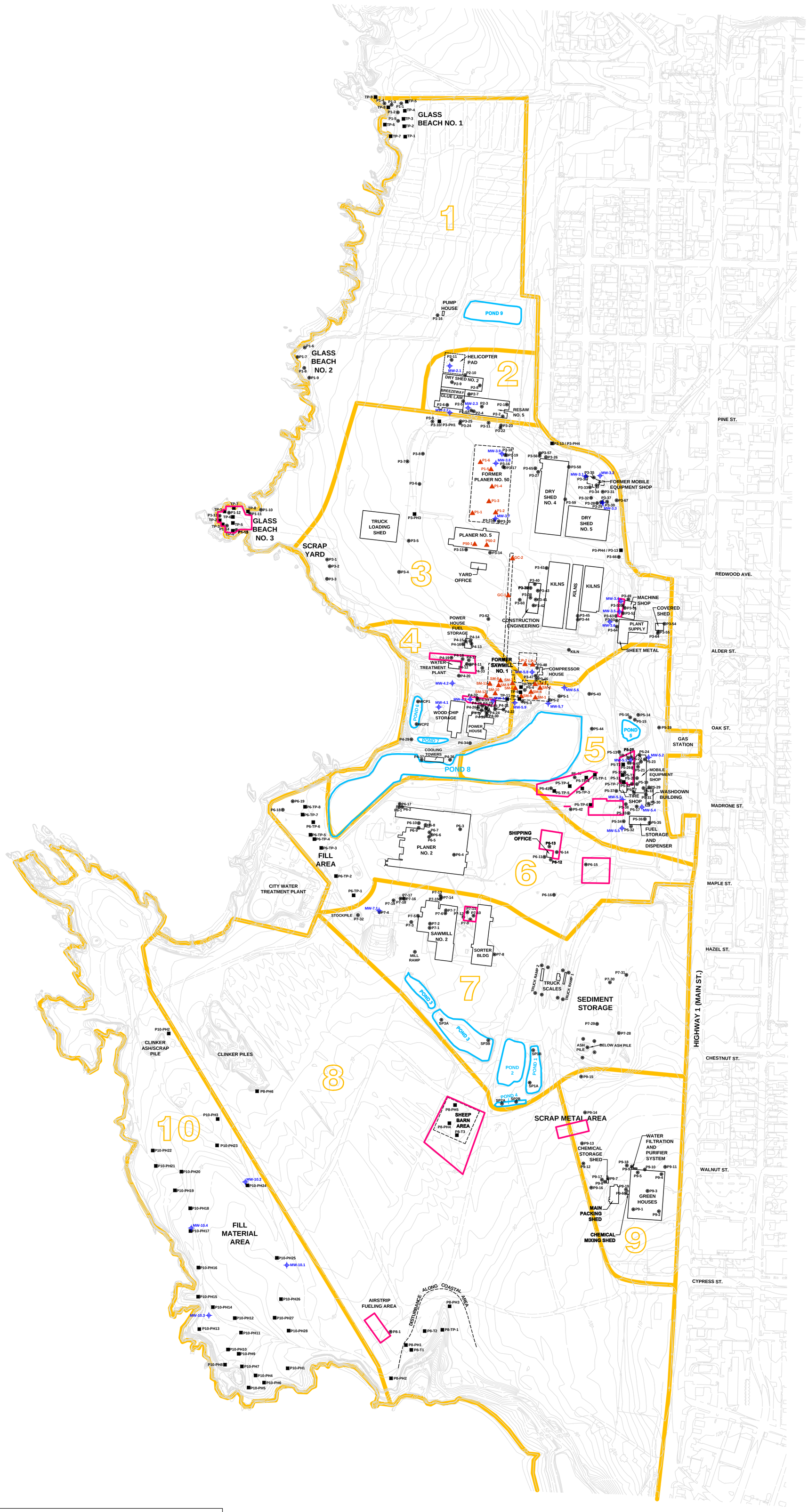

LEGEND

- Sampling Location*
- Pothole*
- Monitoring Well
- TRC Soil Investigation, 1998*
- Geophysical Investigation Area

* Not all sampling locations are surveyed.

SITE PLAN SHOWING SAMPLING LOCATIONS AND MONITORING WELLS

Georgia-Pacific
California Wood Products
Manufacturing Division
90 West Redwood Avenue
Fort Bragg, California

TRC

FIGURE 2

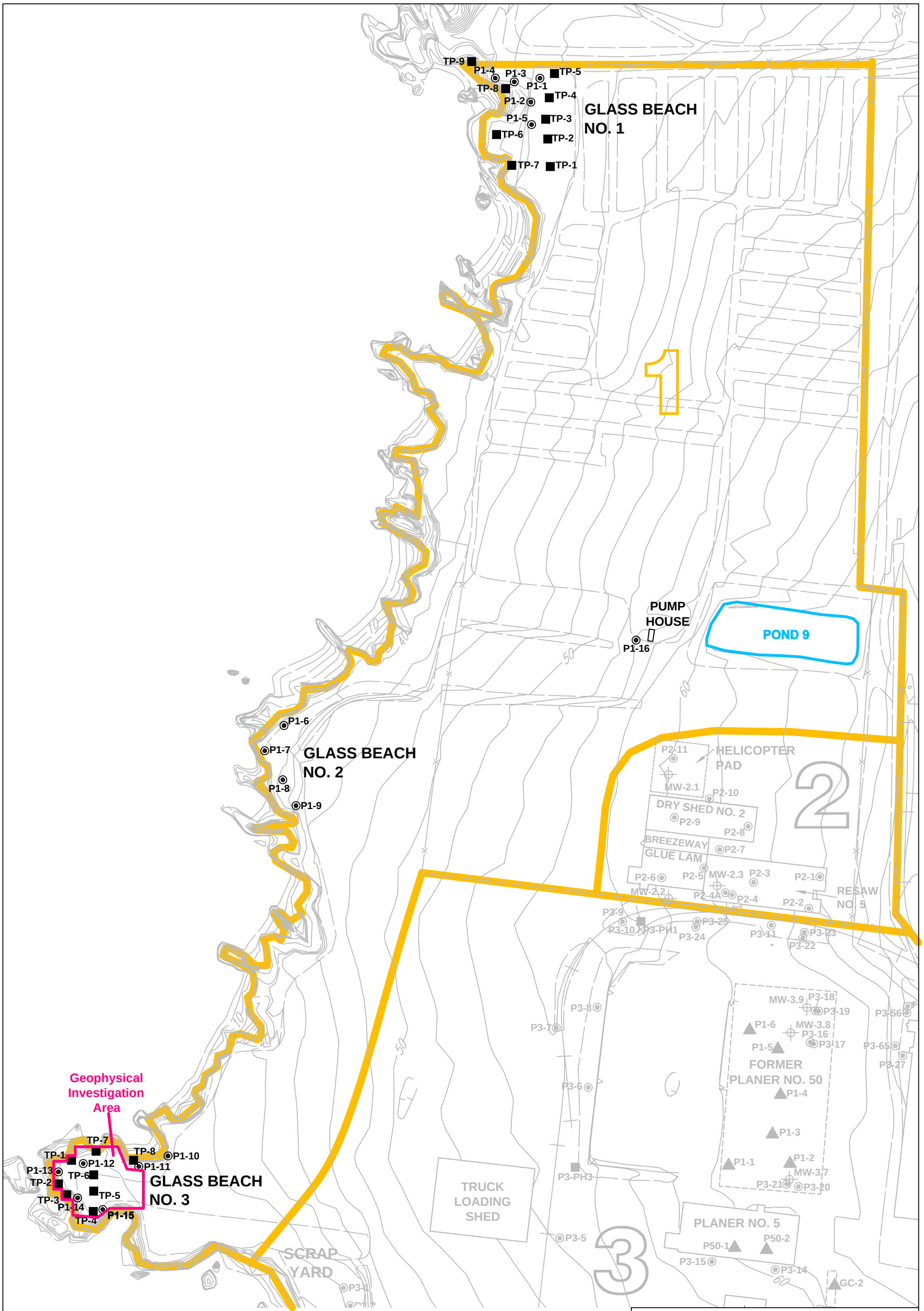

LEGEND

- ◉ Sampling Location*
- ■ Pothole*

* Not all sampling locations are surveyed.

PARCEL 1
NORTH COASTAL ZONE

Georgia-Pacific
California Wood Products Manufacturing Division
90 West Redwood Avenue
Fort Bragg, California

TRC

FIGURE 3

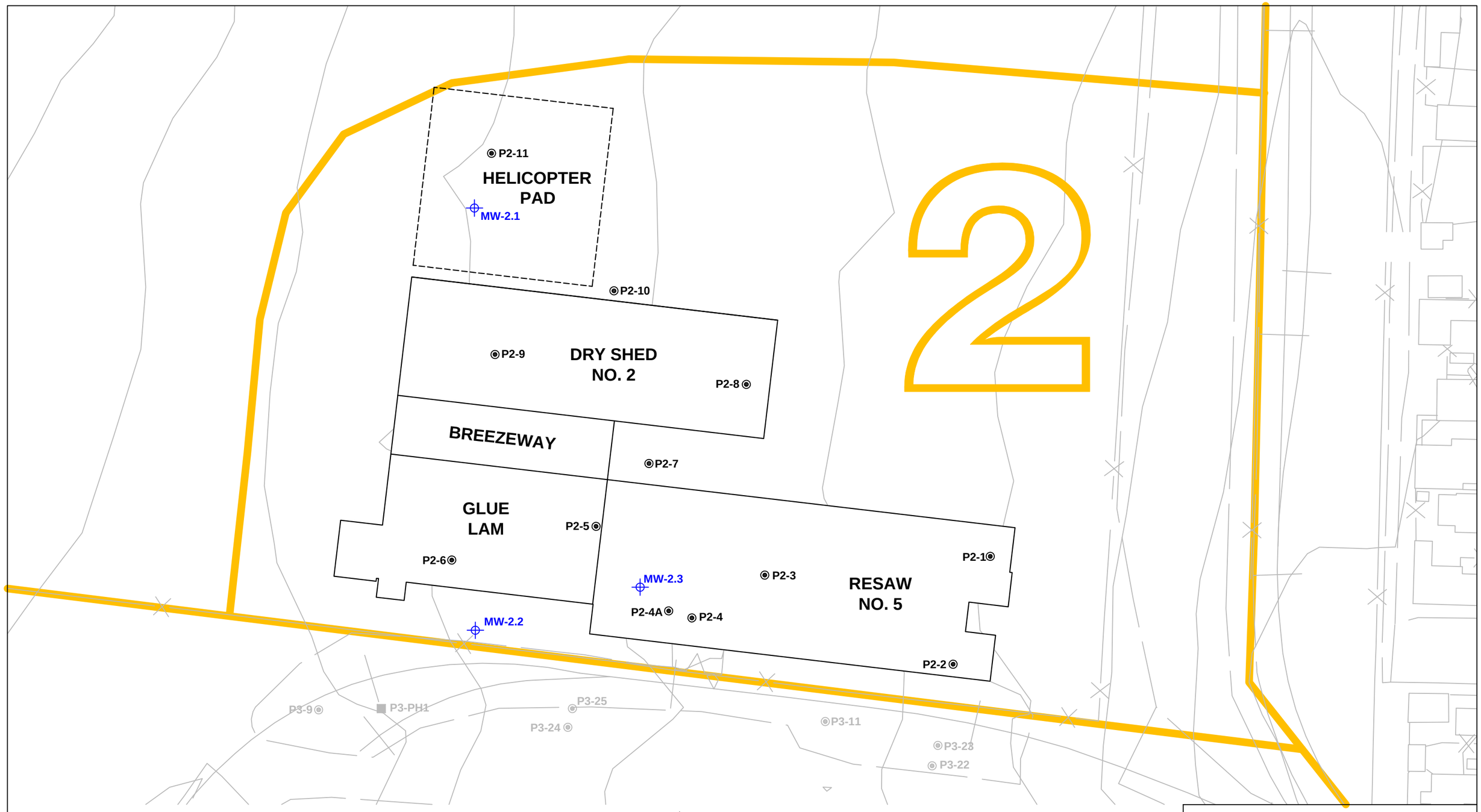

LEGEND

- Sampling Location*
- Monitoring Well

* Not all sampling locations are surveyed.

N

SCALE (FEET)

0 60 120

PARCEL 2
RESAW PLANT

Georgia-Pacific
California Wood Products Manufacturing Division
90 West Redwood Avenue
Fort Bragg, California

TRC

FIGURE 4

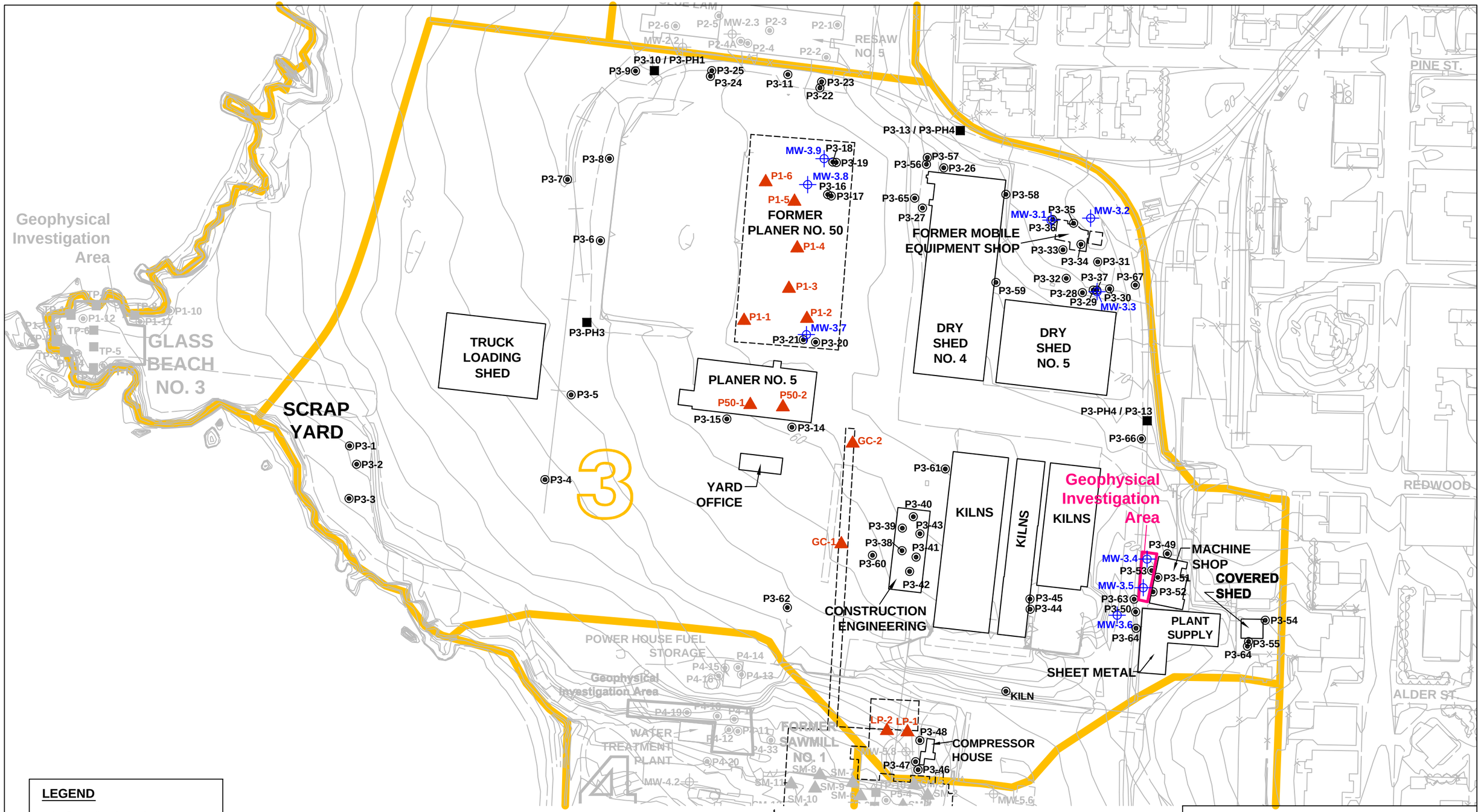

LEGEND

- Sampling Location*
- Pothole*
- Monitoring Well
- TRC Soil Investigation, 1998*

* Not all sampling locations are surveyed.

PARCEL 3
INDUSTRIAL

Georgia-Pacific
California Wood Products Manufacturing Division
90 West Redwood Avenue
Fort Bragg, California

TRC

FIGURE 5

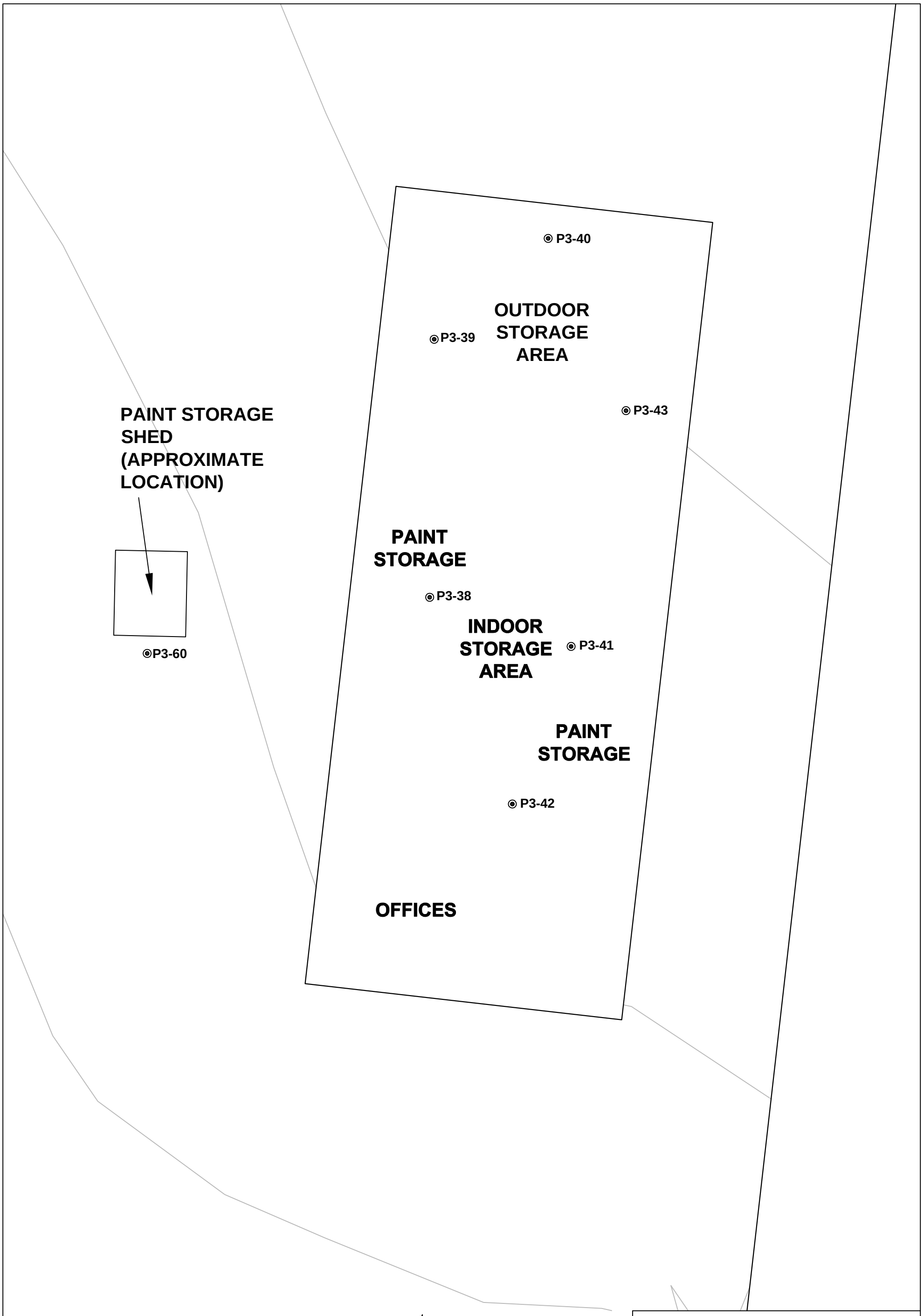

LEGEND

◉ Sampling Location*

* Not all sampling locations are surveyed.

N

SCALE (FEET)

0 20 40

PARCEL 3 DETAIL
CONSTRUCTION ENGINEERING

Georgia-Pacific
California Wood Products Manufacturing Division
90 West Redwood Avenue
Fort Bragg, California

TRC

FIGURE 6

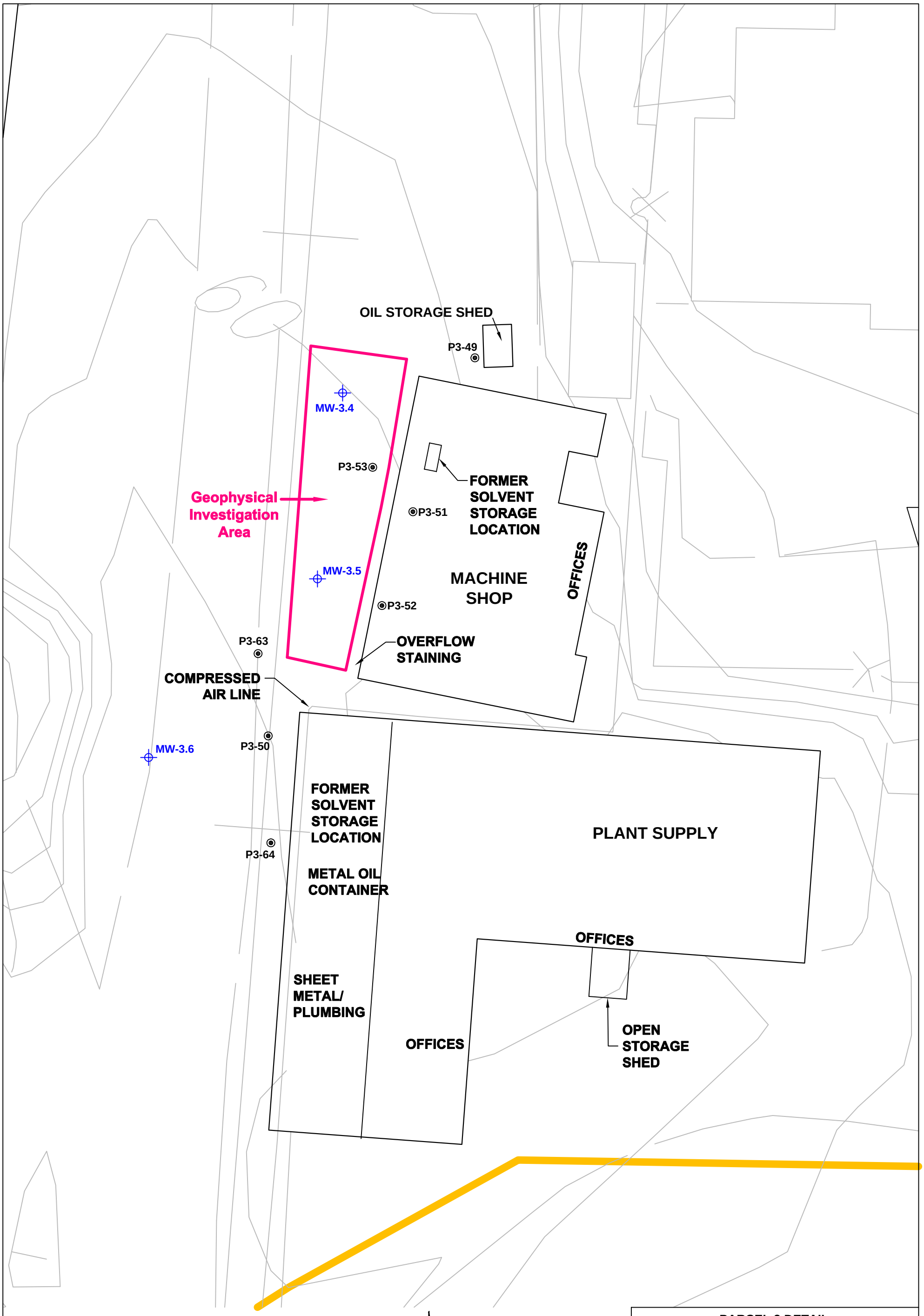

PARCEL 3 DETAIL
MACHINE SHOP AND
SHEET METAL / PLUMBING / PLANT SUPPLY

Georgia-Pacific
California Wood Products Manufacturing Division
90 West Redwood Avenue
Fort Bragg, California

TRC

FIGURE 7

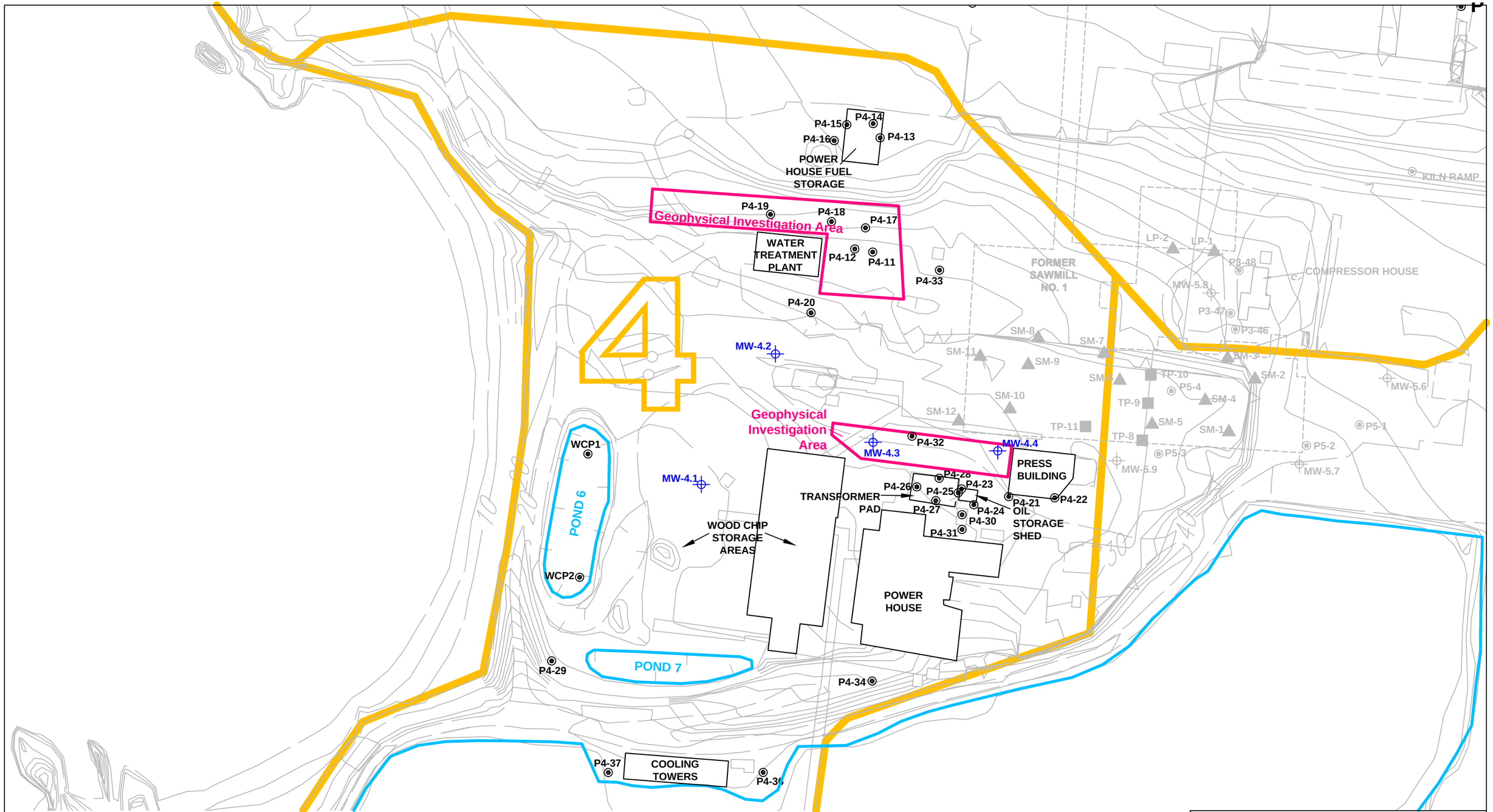

LEGEND

- Sampling Location*
- Monitoring Well

* Not all sampling locations are surveyed.

PARCEL 4
POWER HOUSE

Georgia-Pacific
California Wood Products Manufacturing Division
90 West Redwood Avenue
Fort Bragg, California

TRC

FIGURE 8

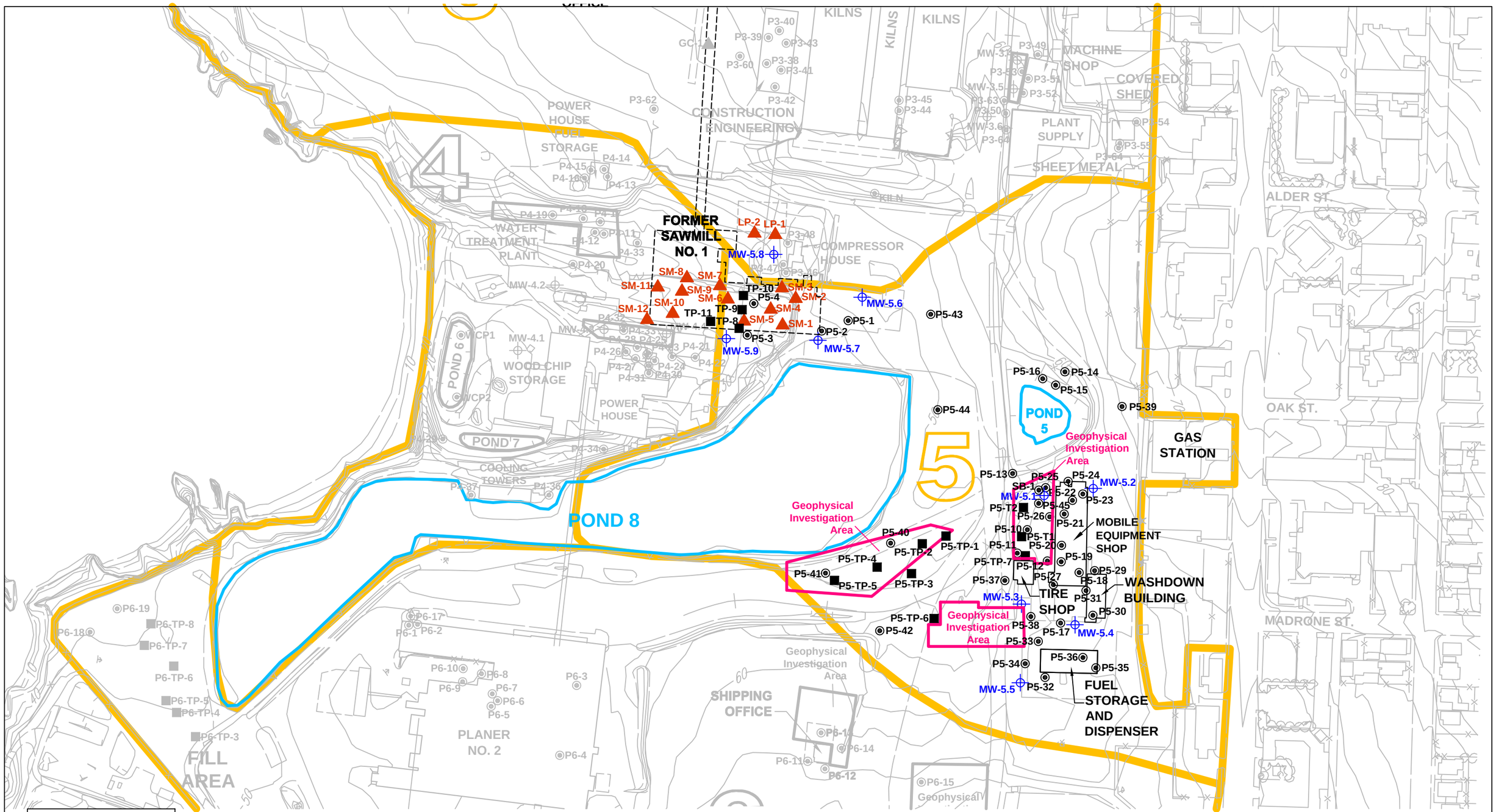

LEGEND

- Sampling Location*
- Pothole*
- Monitoring Well

* Not all sampling locations are surveyed.

PARCEL 5
SAWMILL NO. 1

Georgia-Pacific
California Wood Products Manufacturing Division
90 West Redwood Avenue
Fort Bragg, California

TRC

FIGURE 9

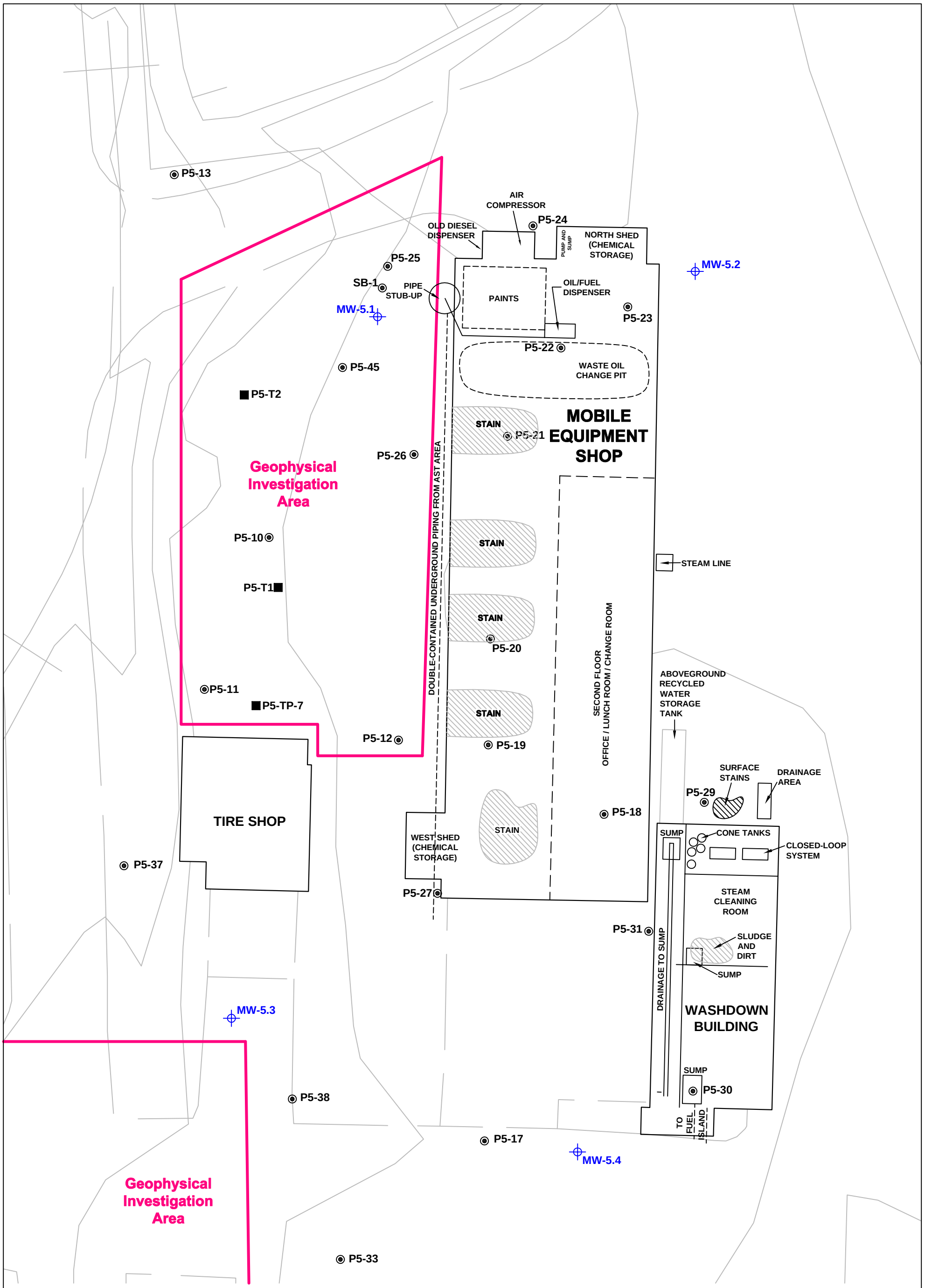

LEGEND

- Sampling Location*
- Pothole*
- Monitoring Well

* Not all sampling locations are surveyed.

N

SCALE (FEET)

0 30 60

PARCEL 5 DETAIL
MOBILE EQUIPMENT SHOP / WASHDOWN BUILDING

Georgia-Pacific
California Wood Products Manufacturing Division
90 West Redwood Avenue
Fort Bragg, California

TRC

FIGURE 10

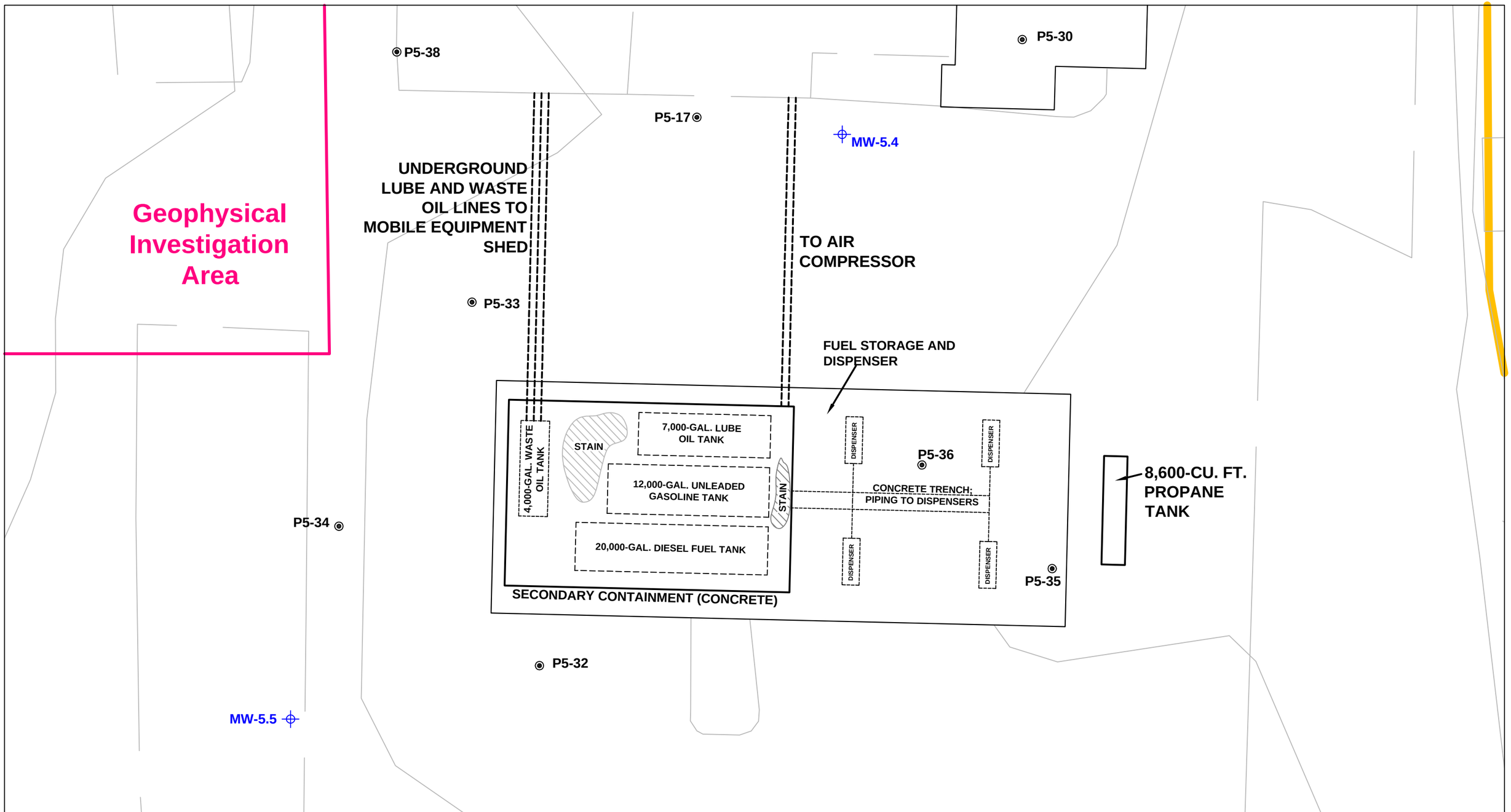

LEGEND

- Sampling Location*
- Monitoring Well

* Not all sampling locations are surveyed.

PARCEL 5 DETAIL
FUEL STORAGE AND DISPENSER BUILDING

Georgia-Pacific
California Wood Products Manufacturing Division
90 West Redwood Avenue
Fort Bragg, California

TRC

FIGURE 11

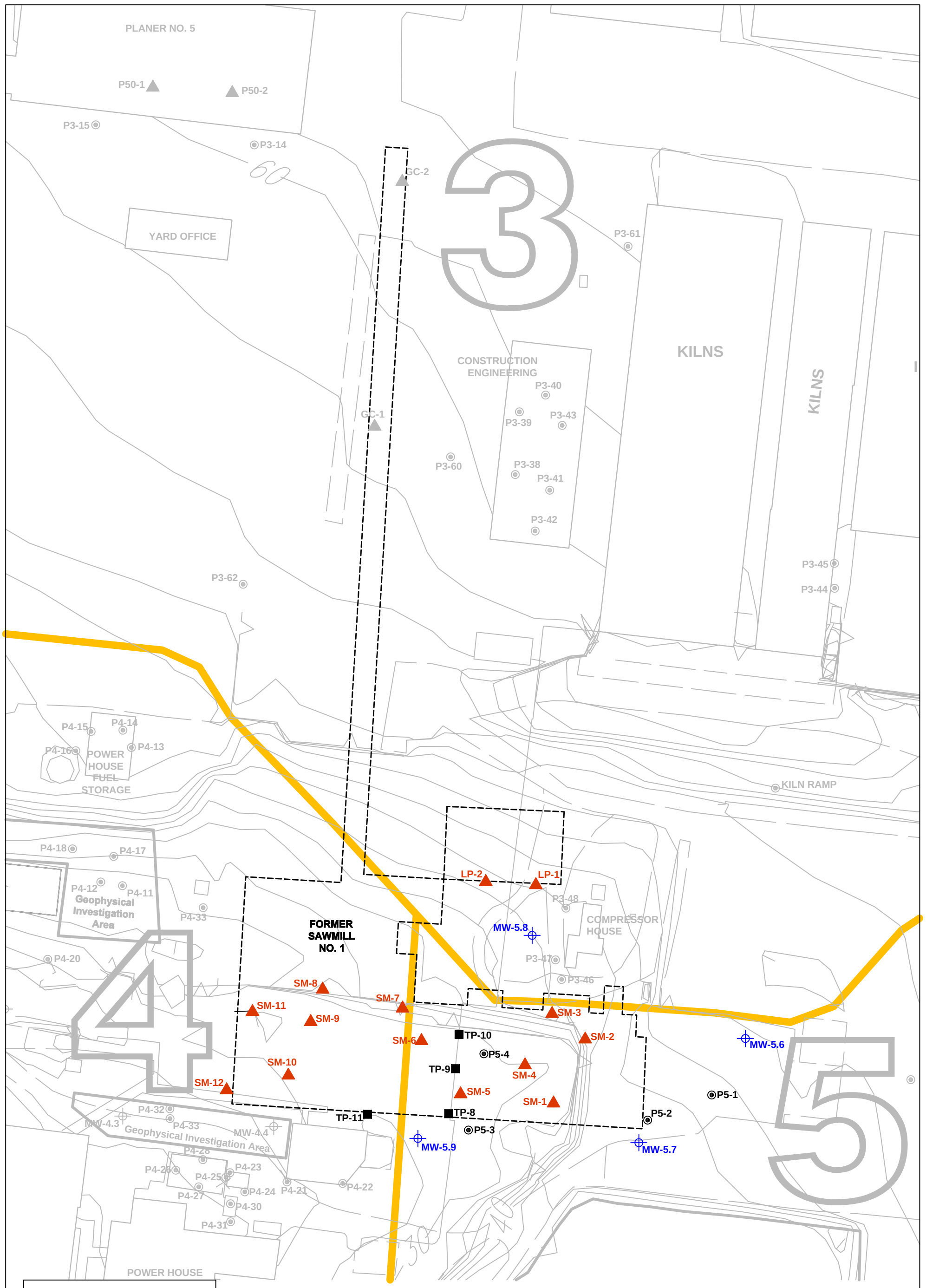

LEGEND

- Sampling Location*
- Pothole*
- Monitoring Well
- TRC Soil Investigation, 1998*

* Not all sampling locations are surveyed.

N

SCALE (FEET)

0 80 160

PARCEL 5 DETAIL
FORMER SAWMILL NO. 1

Georgia-Pacific
California Wood Products Manufacturing Division
90 West Redwood Avenue
Fort Bragg, California

TRC

FIGURE 12

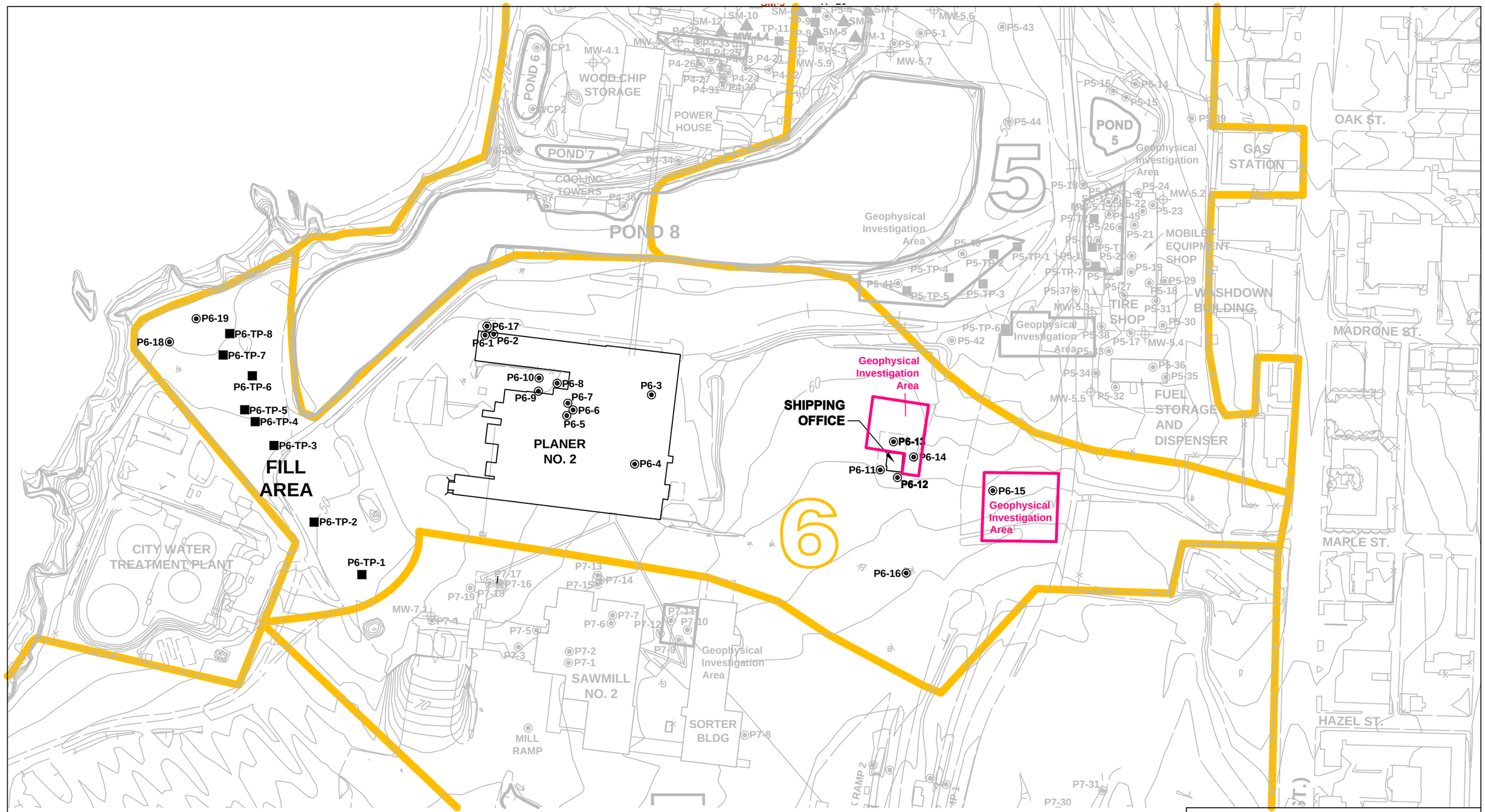

LEGEND

- ◉ Sampling Location*
- ■ Pothole*

* Not all sampling locations are surveyed.

N

SCALE (FEET)

0 200 400

PARCEL 6
PLANER

Georgia-Pacific
California Wood Products Manufacturing Division
90 West Redwood Avenue
Fort Bragg, California

TRC

FIGURE 13

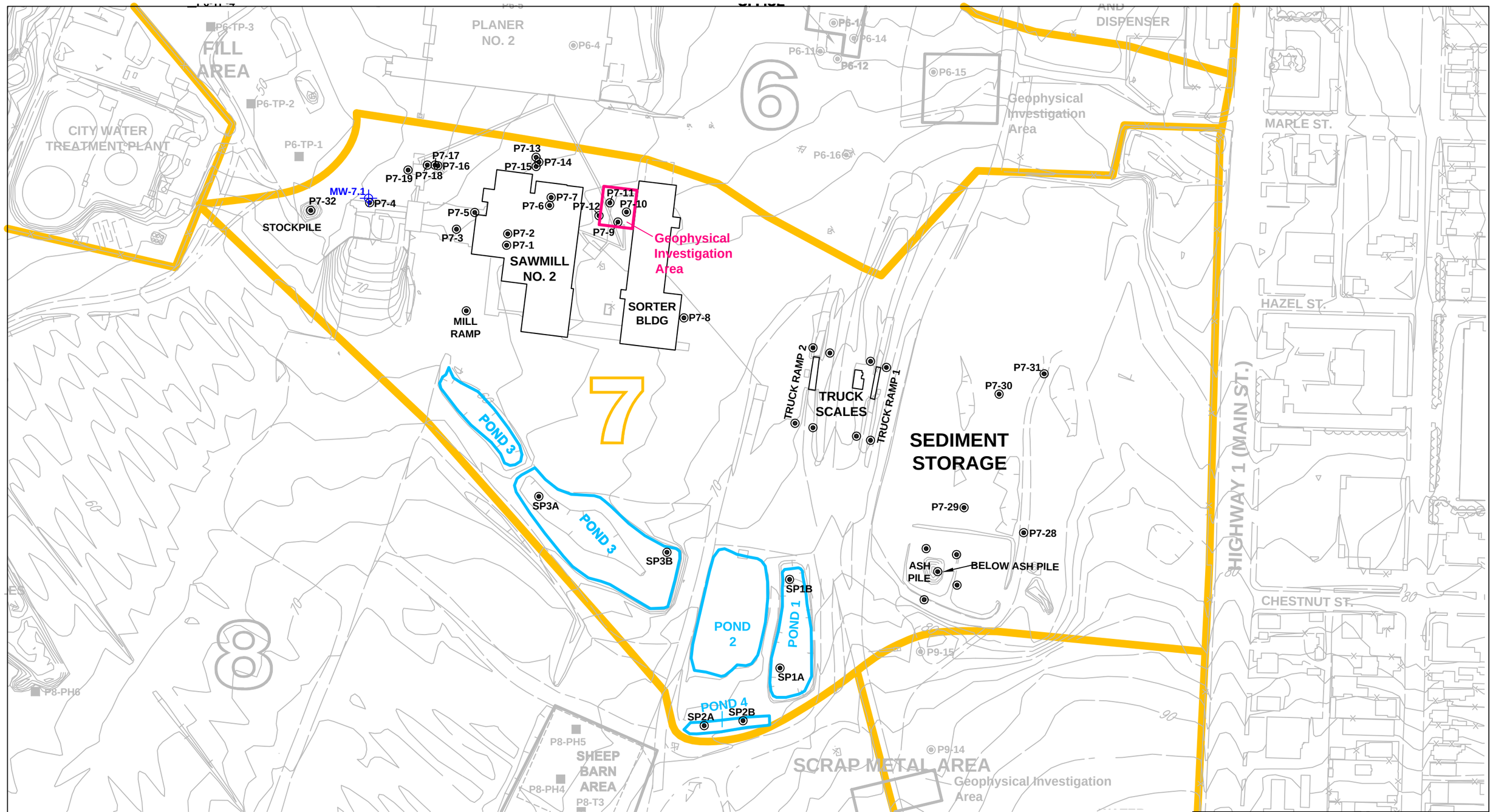

LEGEND

- ◉ Sampling Location*
- ■ Pothole*

* Not all sampling locations are surveyed.

N

SCALE (FEET)

0 200 400

PARCEL 7
SAWMILL NO. 2

Georgia-Pacific
California Wood Products Manufacturing Division
90 West Redwood Avenue
Fort Bragg, California

TRC

FIGURE 14

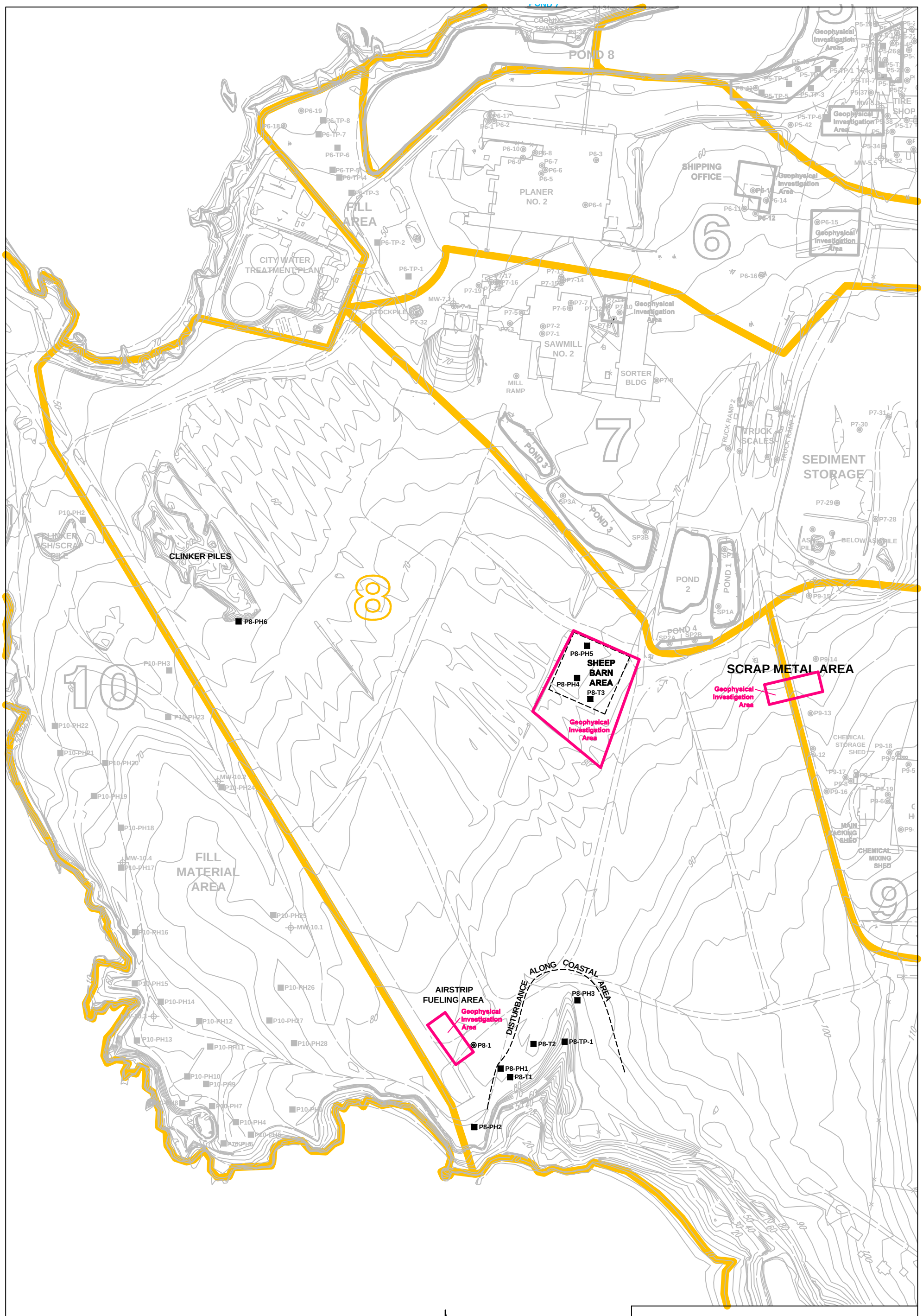

LEGEND

◉ Sampling Location*

■ Pothole*

* Not all sampling locations are surveyed.

PARCEL 8
LOG STORAGE

Georgia-Pacific
California Wood Products Manufacturing Division
90 West Redwood Avenue
Fort Bragg, California

TRC

FIGURE 15

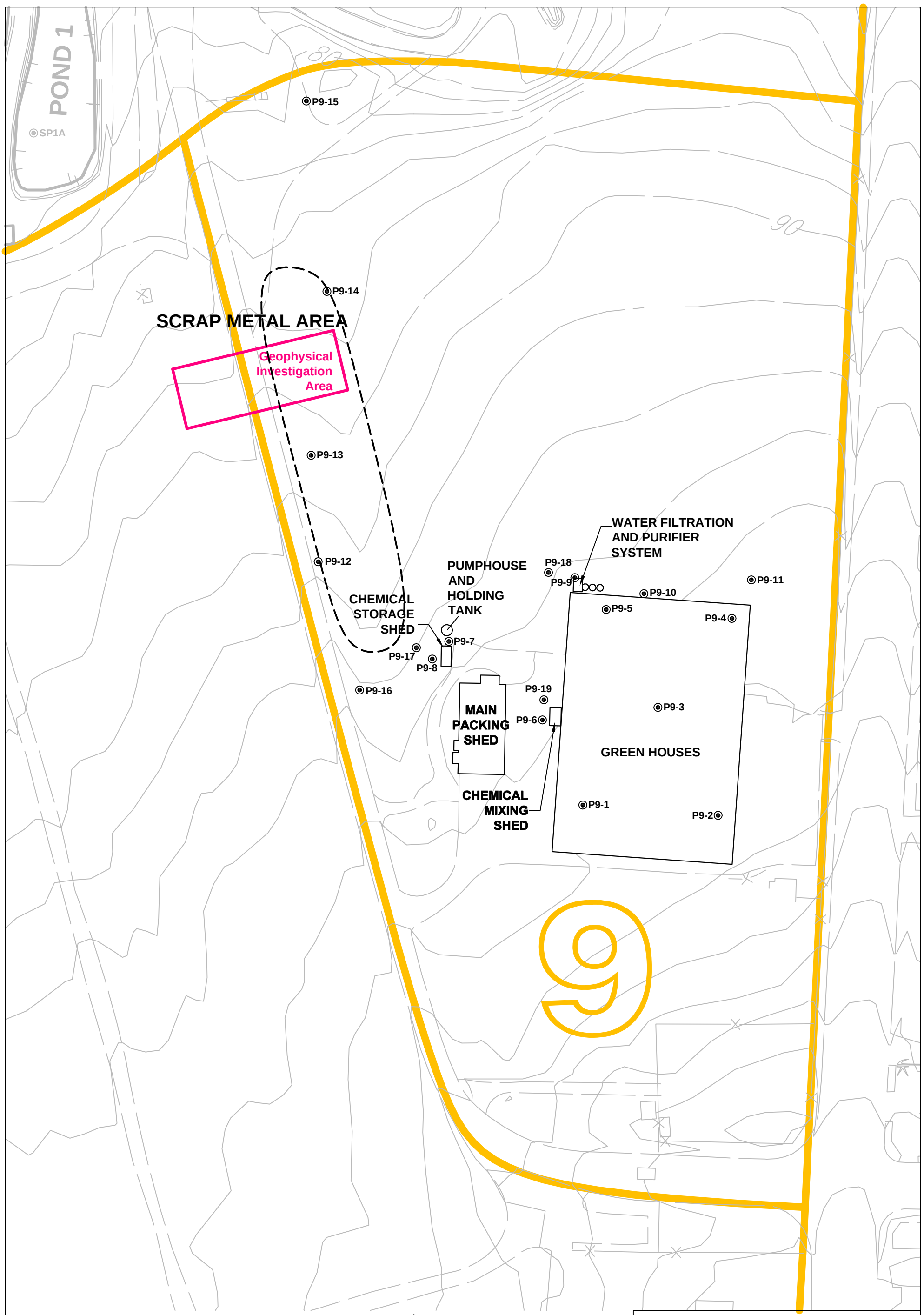

LEGEND

◉ Sampling Location*

* Not all sampling locations are surveyed.

N

SCALE (FEET)

0 100 200

PARCEL 9
NURSERY

Georgia-Pacific
California Wood Products Manufacturing Division
90 West Redwood Avenue
Fort Bragg, California

TRC

FIGURE 16

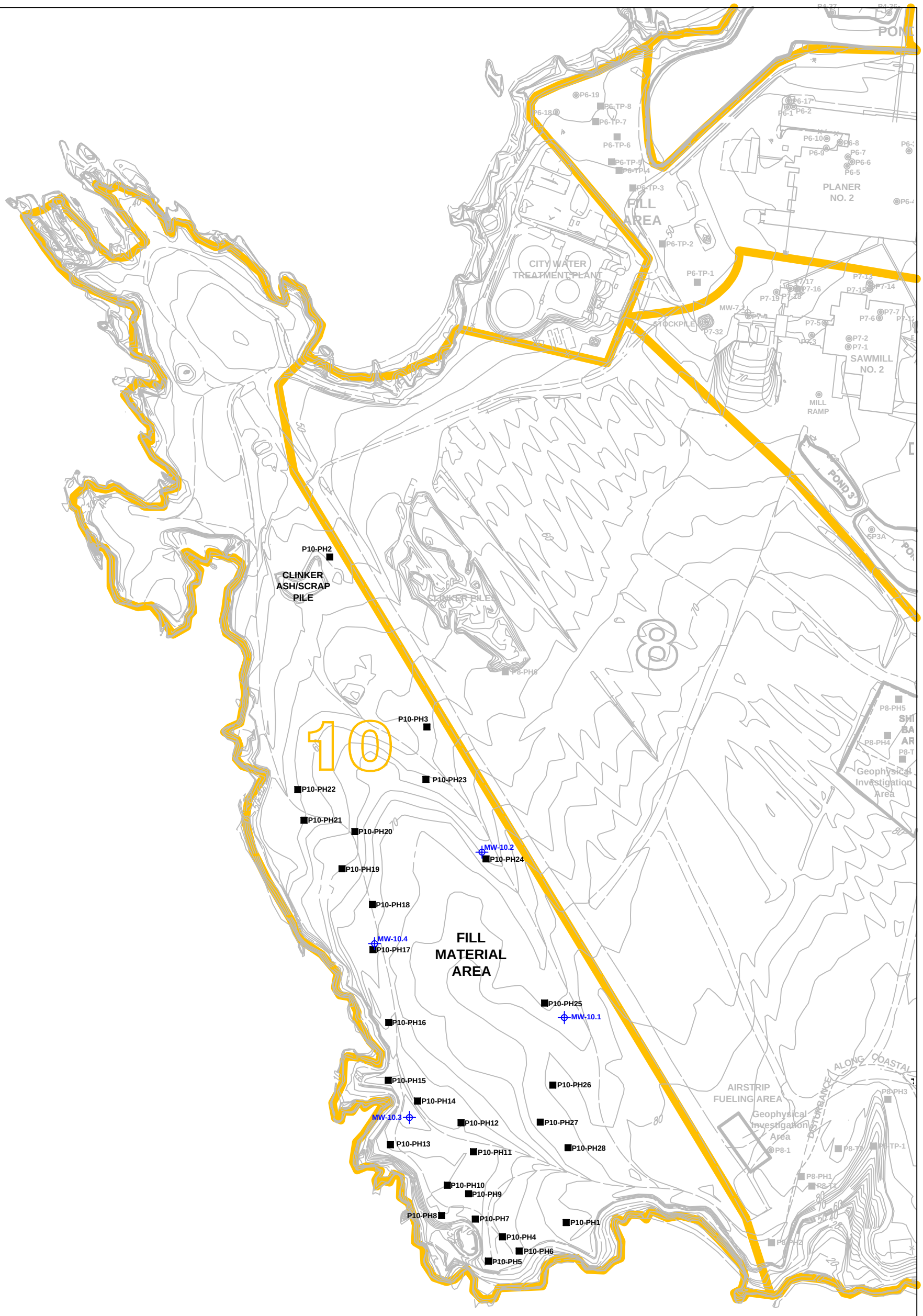

LEGEND

- Sampling Location*
- Pothole*
- Monitoring Well

* Not all sampling locations are surveyed.

N

SCALE (FEET)

0 300 600

PARCEL 10
SOUTH COASTAL ZONE

Georgia-Pacific
California Wood Products Manufacturing Division
90 West Redwood Avenue
Fort Bragg, California

TRC

FIGURE 17

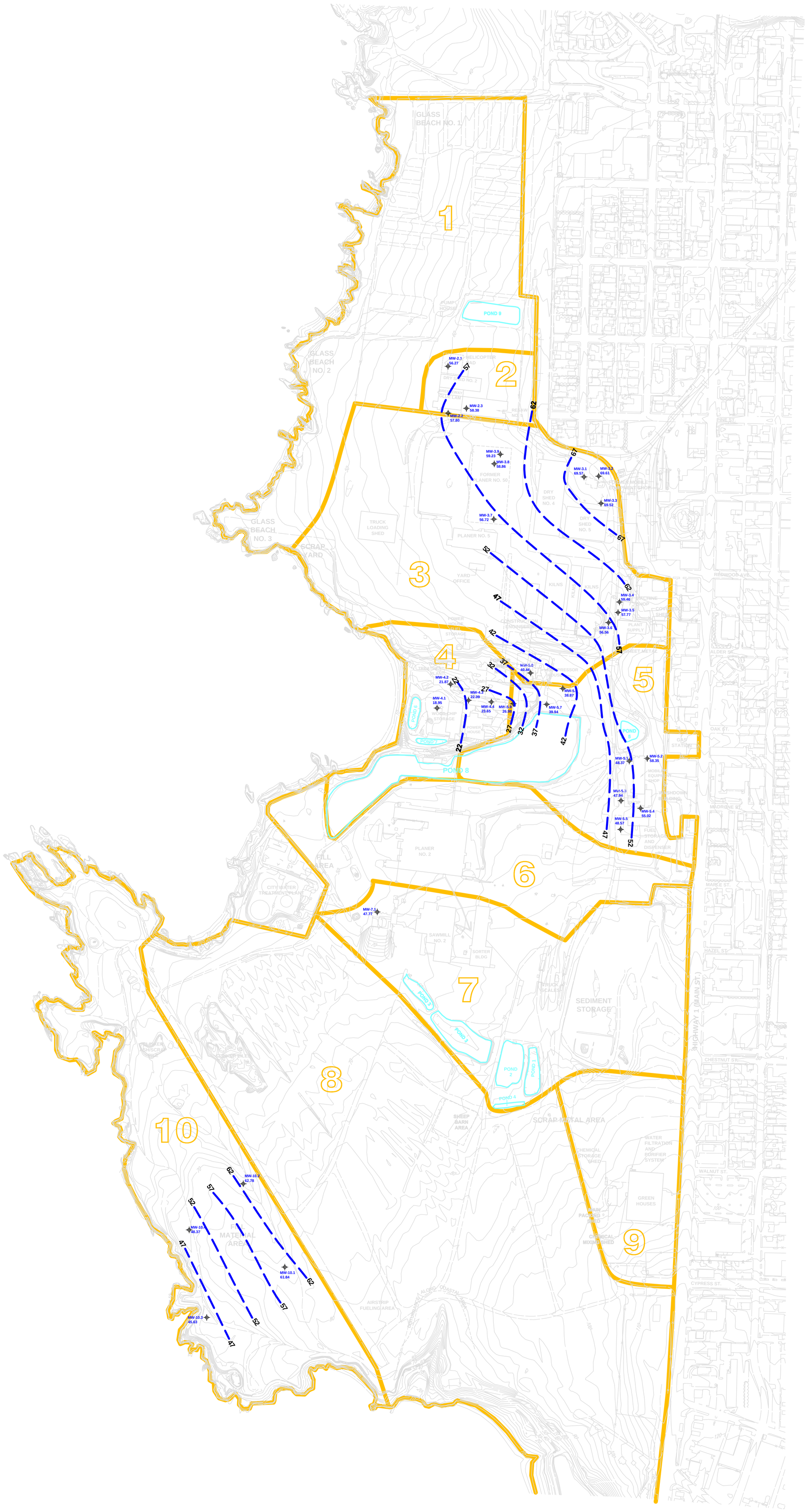

LEGEND

⌖	Monitoring Well
45.63	Groundwater Elevation (Feet Above Mean Sea Level), January 2004
47 — — — —	Estimated Groundwater Contour (With Elevation)

N

GRAPHICAL SCALE (FEET)

0 300 600 900 1,200

GROUNDWATER CONTOUR MAP
January 2004

Georgia-Pacific
California Wood Products
Manufacturing Division
90 West Redwood Avenue
Fort Bragg, California

TRC

FIGURE 18